

500 0 500 1000 Meters



LULU ISLAND


See Northeast Ladner Inset

See Map C

See Map B

Northeast Ladner

100 0 100 200 Meters



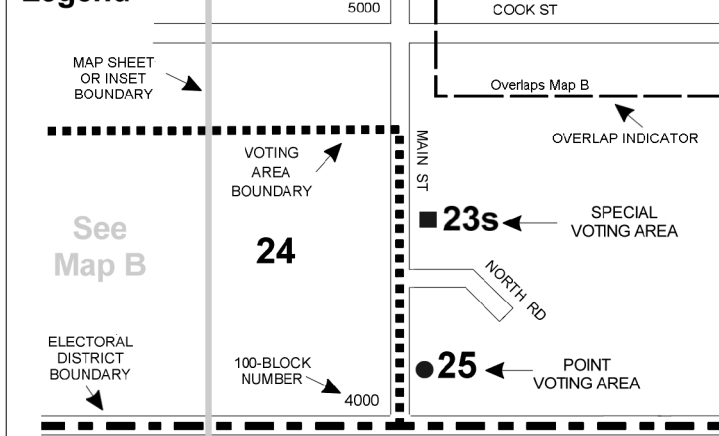
ELECTIONS BC

A non-partisan Office of the Legislature

DELTA SOUTH

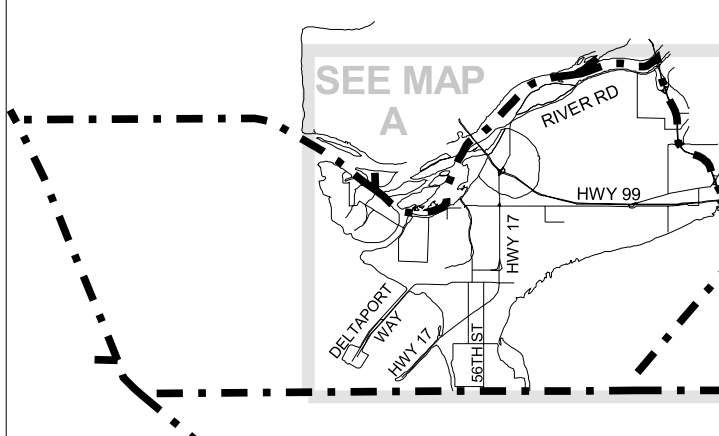
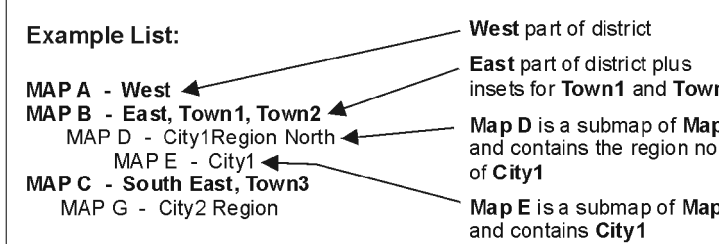
Electoral District Redistribution 1999
The electoral district and voting area boundaries that are contained on this map sheet are effective upon dissolution of the 39th Parliament of British Columbia

Legend



SPECIAL VOTING AREAS			
VA Name	Street	City	
23	Harbour Lodge	4024 Main Street	Any Town
POINT VOTING AREAS			
VA Name	Street	City	
25	Maple Town Apartments	4001 Main Street	Any Town

Electoral district map sheet key
Use the following map and list to determine the appropriate map sheet for a city, town or region.



MAP A - Overview, Northwest Ladner
MAP B - Tsawwassen
MAP C - Ladner

Map sheet number

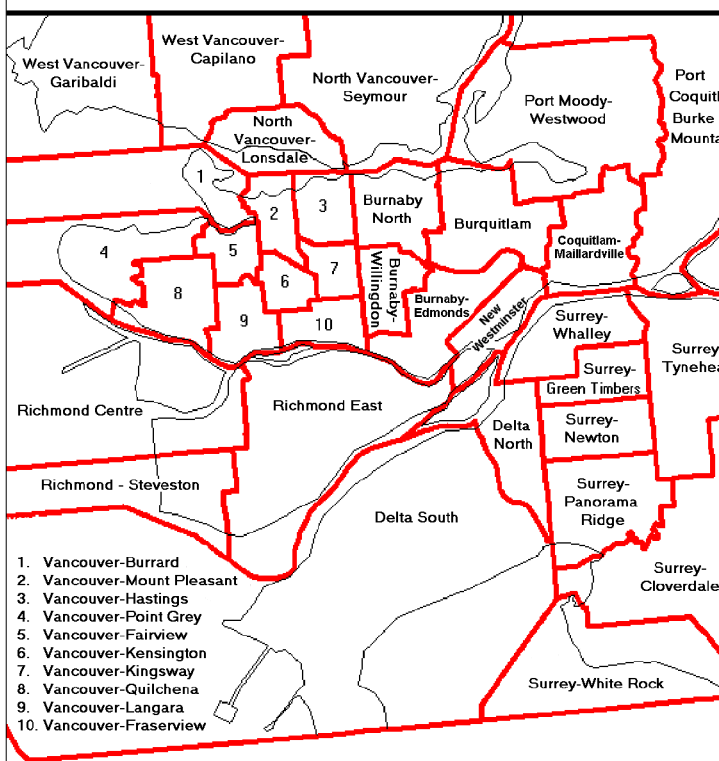
- Example VFA: D R 1999 BS3-01 20000524
- VFA - Electoral District code
- MAP - Map sheet letter
- BS3 - Year of electoral district redistribution
- 01 - Boundary sheet number
- 20000524 - Map sheet version number
- 20000524 - Map sheet production date

Map sheets within this electoral district

- DLS.A.R1999.BS3-01.20010111
- DLS.B.R1999.BS3-01.20010111
- DLS.C.R1999.BS3-01.20010111

Index of voting areas			
VA	MAP	VA	MAP
2	A	43	C
3	A	44	C
4	AB	45	AC
5	AB	46	C
6	AB	47	AC
7	AB	48	AB
8	AB	49	B
9	AB	50	AB
10	AB	51	AB
11	AB	52	AB
12	AB	53	B
13	AB	54	B
14	AB	55	B
15	AC	56	B
16	AC	57	B
17	AC	58	B
18	AC	59	B
19	A	60	A
20	A	61	A
21	A	62	A
22	A	63	A
23	A	64	A
24	A	65	A
25	A	66	A
26	A	67	A
27	A	68	A
28	A	69	A
29	A	70	A
30	A	71	A
31	A	72	A
32	A	73	A
33	A	74	A
34	A	75	A
35	A	76	A
36	A	77	A

Electoral district location map - West Fraser Valley



Elections BC

Toll Free: 1-800-661-8683
Email: ElectionsBC@gov.bc.ca
Web Site: www.elections.bc.ca