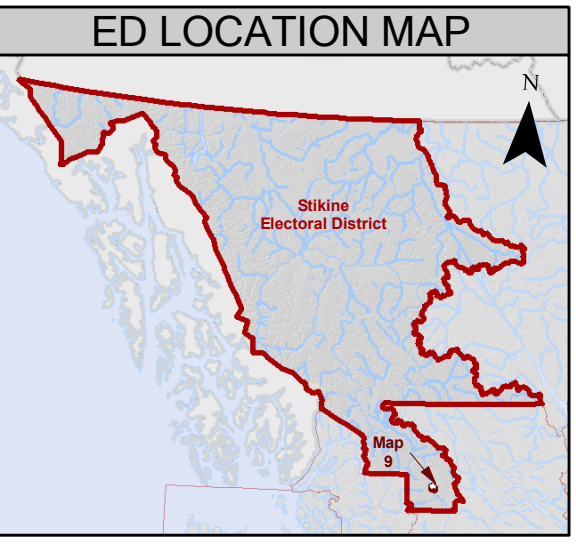




STIKINE
SKN MAP - 9 OF 10

Creation Date: Dec/05/2008
Map ID: SKN9_RE20088506_20081218
Scale: 1:15,000
Projection: Albers Equal Area Conic
Datum: NAD 83

LEGEND

○ Point Voting Area	— Highway
● Site-based Voting Area	— Road
▲ Address Point	— Watercourse
✈ Airport	— Waterbody
⚰ Cemetery	— Greenspace
• Community	— Park
⛪ Halls	— Indian Reserve
🏥 Hospital	— Administrative Boundary
⛳ Golf Course	— Voting Area Boundary
🎓 School	— VnMap Boundary
🚂 Railway	— Neighbouring ED
	— ED Boundary



ELECTORAL DISTRICT REDISTRIBUTION 2008
VOTING AREA REDISTRIBUTION

This map is prepared as a guide to the location of electoral boundaries and should not be used for navigational purposes. The electoral boundaries officially take effect on April 14, 2009, the day the writs are issued for the May 12, 2009 General Election. For the most current map products consult the Elections BC website.

ELECTIONS BC
A non-partisan Office of the Legislature

Phone: (250) 267-0225
Fax: (250) 267-0278
Email: elections@elections.bc.ca

Toll-free: 1-800-663-7771
TDD: 1-888-426-6448
Website: www.elections.bc.ca