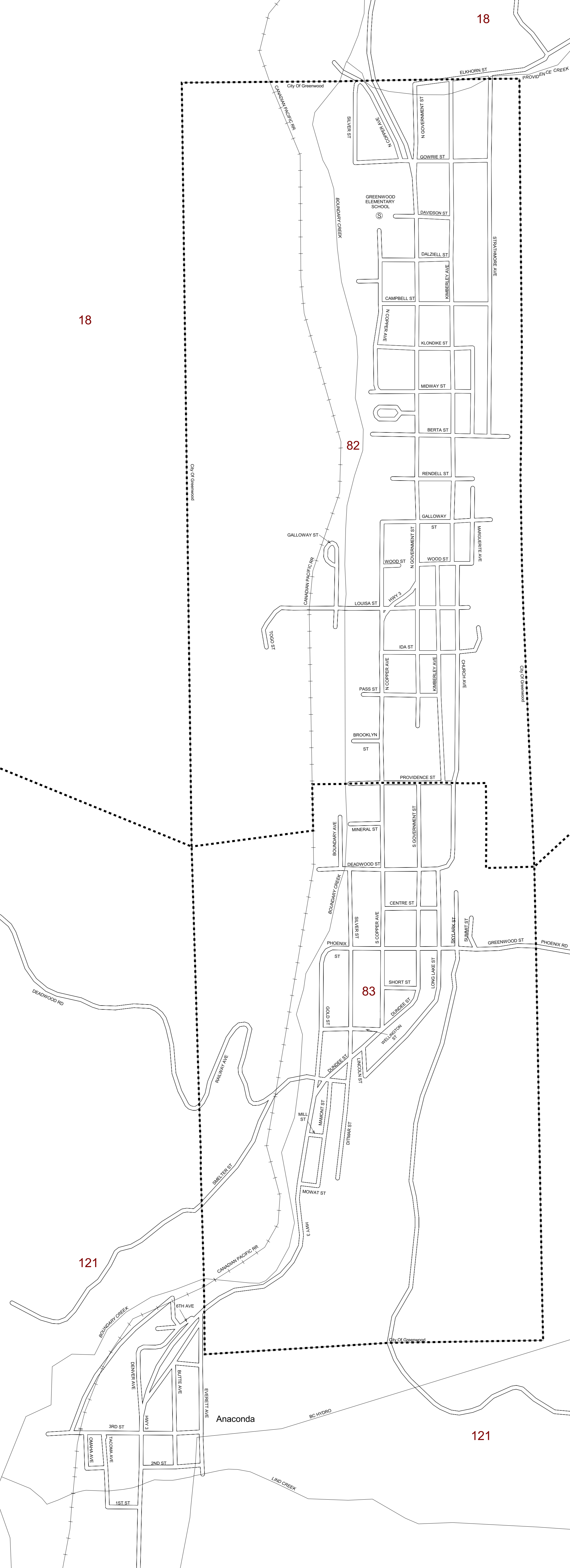

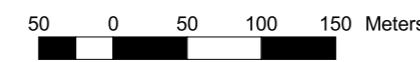



Greenwood



Midway



Kettle Valley



ELECTIONS BC
A non-partisan Office of the Legislature

WEST
KOOTENAY-
BOUNDARY

Electoral District Redistribution 1999
Voting Area Redistribution 2004
The electoral district and voting area boundaries that are contained on this map sheet are effective upon dissolution of the 39th Parliament of British Columbia

Legend

WTE BASED VOTING AREAS

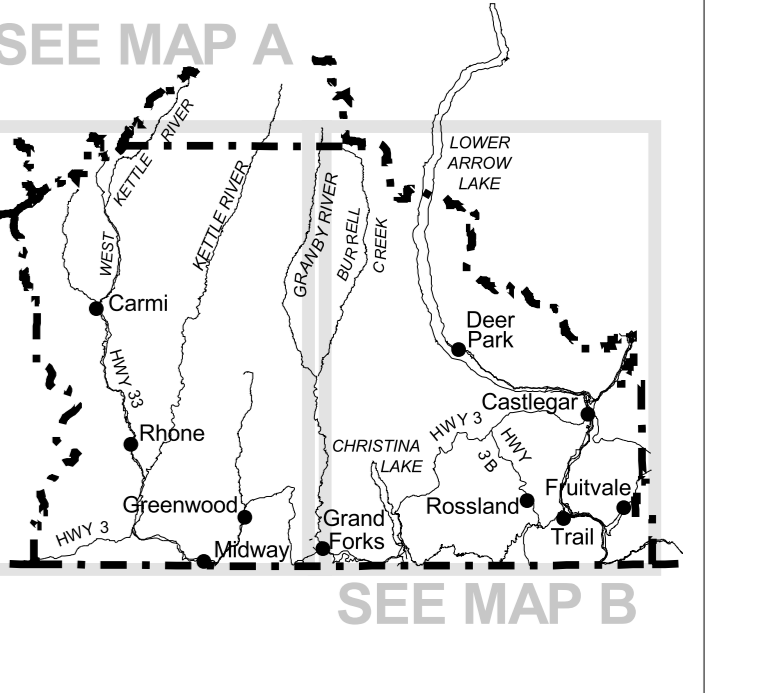
VA Name	Elect	City
23a Harbour Lodge	4004 Main Street	Any Town

POINT VOTING AREAS

VA Name	Elect	City
25 Maple Town Apartments	4003 Main Street	Any Town

Electoral district map sheet key
Use the following map and list to determine the appropriate map sheet for a city, town or region

- Example List**
- West part of district
 - East part of district
 - Map A - West Town
 - Map B - East Town
 - Map C - South East Town
 - Map D - City
 - Map E - City
 - Map F - City
 - Map G - City
 - Map H - City
 - Map I - City
 - Map J - City



- MAP A - West** Boundary Falls, Carmi, Jewel Lake, Westbridge
MAP B - East Boundary Falls, Carmi, Jewel Lake, Westbridge
MAP C - South East Boundary Falls, Carmi, Jewel Lake, Westbridge
MAP D - City Boundary Falls, Carmi, Jewel Lake, Westbridge
MAP E - City Boundary Falls, Carmi, Jewel Lake, Westbridge
MAP F - City Boundary Falls, Carmi, Jewel Lake, Westbridge
MAP G - City Boundary Falls, Carmi, Jewel Lake, Westbridge
MAP H - City Boundary Falls, Carmi, Jewel Lake, Westbridge
MAP I - City Boundary Falls, Carmi, Jewel Lake, Westbridge
MAP J - City Boundary Falls, Carmi, Jewel Lake, Westbridge

Map sheet number

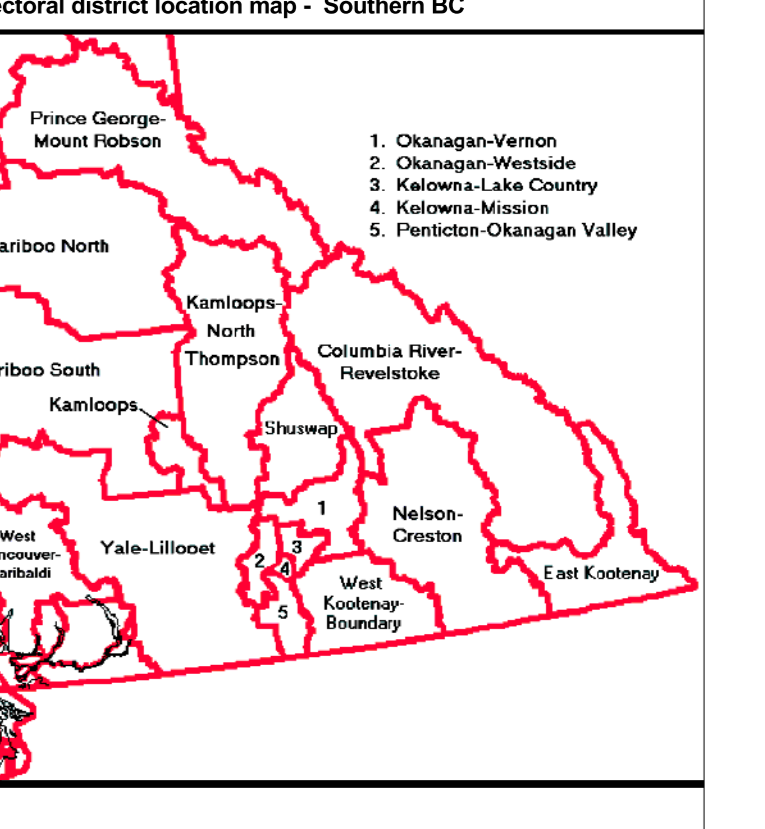
Example: VYA 3 R 1999 BS5-02 20040202

VYA - Electoral District code
 R - Map sheet letter
 BS5 - Year of electoral district redistribution
 02 - Boundary sheet number
 20040202 - Map sheet version number
 20040202 - Map sheet production date

Map sheets within this electoral district

WKB.A.R1999.BS5-02.20050215
 WKB.B.R1999.BS5-02.20050215
 WKB.C.R1999.BS5-02.20050215
 WKB.D.R1999.BS5-02.20050202
 WKB.E.R1999.BS5-02.20050202
 WKB.F.R1999.BS5-02.20050202
 WKB.G.R1999.BS5-02.20050202
 WKB.H.R1999.BS5-02.20050202
 WKB.I.R1999.BS5-02.20050202
 WKB.J.R1999.BS5-02.20050202

VA	MAP	VA	MAP	VA	MAP
1	A	47	D	925	D
2	B	48	D	93	H
3	B.F	49	D	94	H
4	E	50	D	95	H
5	E	51	D	96	H
6	F	52	D	97	G
7	F	53	G	98	G
8	B.F	54	G	99	G
9	B.F	55	G	100	G
10	F	56	G	101	G
11	F	57	G	102	G
12	F	58	G	103	B.D
13	F	59	G	104	B.J
14	B.F	60	G	105	B.C
15	A.B.C	61	G	106	C
16	A.J	62	B	107	C
17	A	63	B.D.G	108	C
18	A	64	G	109	C
19	B.J	65	G	110	C
20	B	66	B.D.G	111	C
21	B.F	67	G	112	C
22	B.F	68	G	113	C
23	F	69	G	114	C
24	F	70	G	115	B.C
25	F	71	G	116	B.C
26	F	72	G	117	A.C
27	F	73	G	118	A.C
28	F	74	G	119	A.B.C
29	F	75	G	120	A.C
30	F	76	G	121	A.J
31	F	77	G	122	A.J
32	F	78	G	123	A.J
33	F	79	G	124	A.J
34	F	80	B.C.H	125	A.J
35	F	81	A.J	126	A.J
36	B.F	82	I	127	A.J
37	B.F	83	I	128	A.J
38	B	84	A.B.C	129	A
39	B	85	B.G	130	A
40	B	86	B.H	131	A
41	B	87	B.H	132	A
42	B.D.G	88	H	133	A
43	D	89	H	134	A
44	D	90	H	135	A
45	D	91	H	136	A



Elections BC
 Toll Free: 1-800-661-8683
 Email: ElectDistBC@gems3.gov.bc.ca
 Web Site: www.elections.bc.ca