

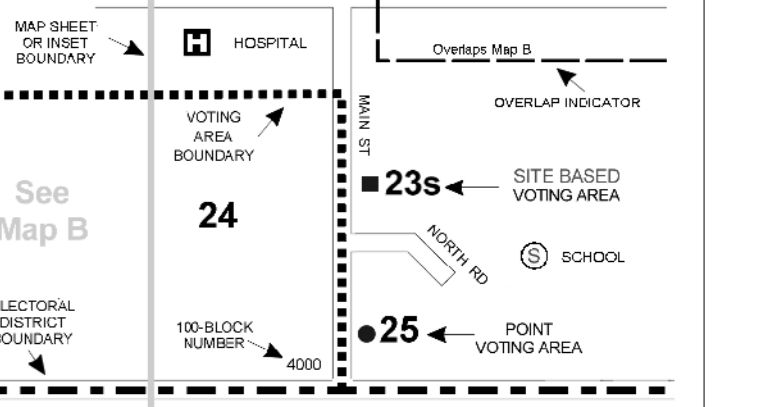


ELECTIONS BC
A Non-partisan Office of the Legislature

COMOX VALLEY

Electoral District Redistribution 1999
Voting Area Redistribution 2004
The electoral district and voting area boundaries that are contained on this map sheet are effective upon dissolution of the 39th Parliament of British Columbia

Legend



WTE BASED VOTING AREAS:

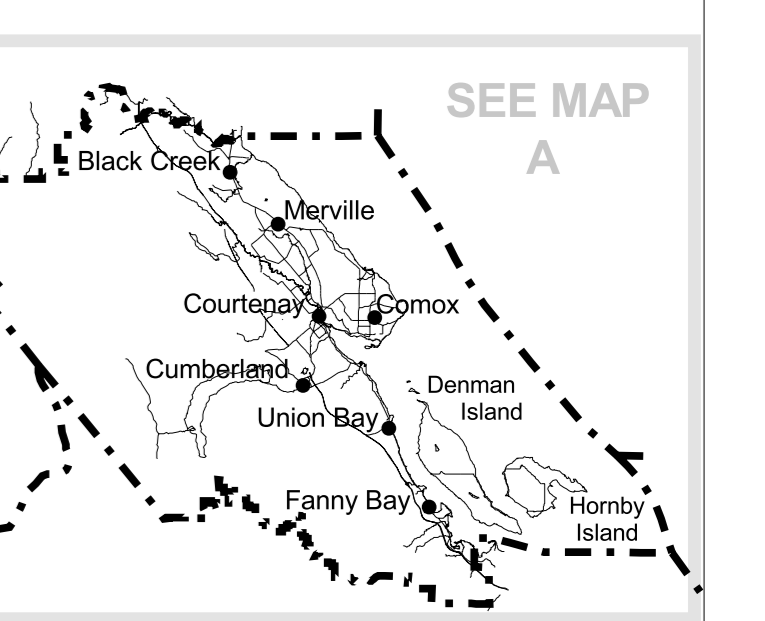
Vt. Name	Street	City
24 Harbour Lodge	404 Main Street	Any Town

POINT VOTING AREAS:

Vt. Name	Street	City
25 Maple Town Apartments	403 Main Street	Any Town

Electoral district map sheet key
Use the following map and list to determine the appropriate map sheet for a city, town or region

- Example List:**
- MAP A - West Town
 - MAP B - East Town
 - MAP C - South East Town
 - MAP D - City Region North
 - MAP E - City Region South
 - MAP F - City Region



- MAP A - Overview, Hornby Island, Mud Bay, Oyster River**
- MAP B - Black Creek Area
 - MAP C - Merville Area
 - MAP D - Courtenay Area
 - MAP E - Courtenay
 - MAP F - Portage River Area
 - MAP G - Courtenay
 - MAP H - Courtenay
 - MAP I - Courtenay
 - MAP J - Courtenay

Map sheet number

Example: VTA 3 R 1999 BS5-02.20040524

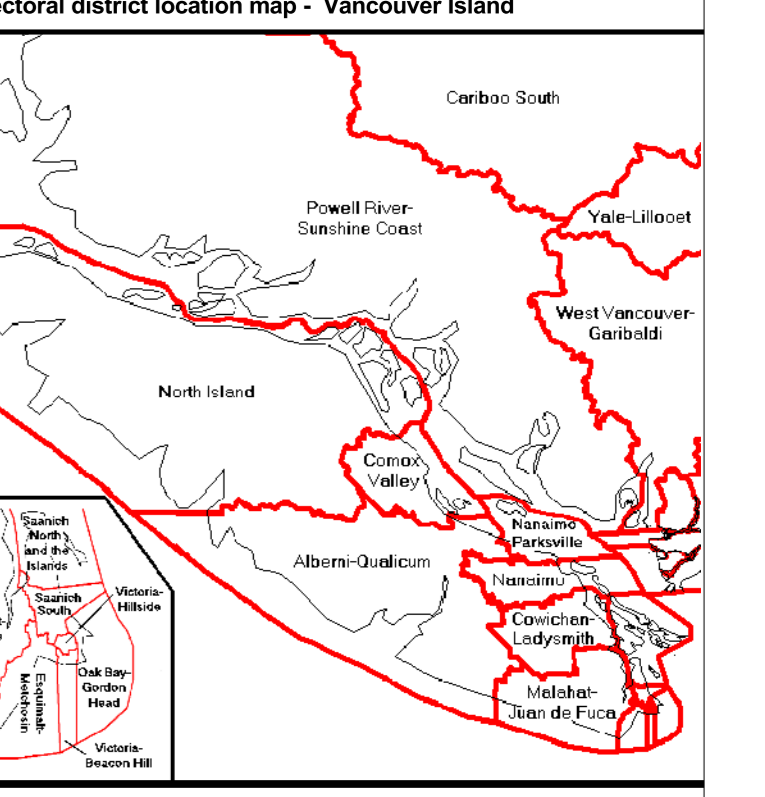
VTA = Electoral District code
B = Map sheet letter
191999 = Year of electoral district redistribution
BS5 = Boundary file number
01 = Map sheet version number
20040524 = Map sheet production date

Map sheets within this electoral district

CMX.A.R1999.BS5-02.20050113	CMX.B.R1999.BS5-02.20050113	CMX.C.R1999.BS5-02.20050113	CMX.D.R1999.BS5-02.20050113	CMX.E.R1999.BS5-02.20050113	CMX.F.R1999.BS5-02.20050113	CMX.G.R1999.BS5-02.20050113	CMX.H.R1999.BS5-02.20050113	CMX.I.R1999.BS5-02.20050113	CMX.J.R1999.BS5-02.20050113
-----------------------------	-----------------------------	-----------------------------	-----------------------------	-----------------------------	-----------------------------	-----------------------------	-----------------------------	-----------------------------	-----------------------------

Index of voting areas

Vt. MAP	VA	MAP	VA	MAP	VA	MAP	
2	A	47	E.F	91	E	135	A.J.L.J
3	B	48	F	92	E	136	A.J
4	AB	49	F	93	E	137	A.J
5	B	50	F	94	E	138	J
6	B	51	F	95	E	139	J
7	CD	52	F	96	E	140	A.J
8	AB.C.D	53	E.F	97	E	141	A.J
9	AB.C	54	E.F	98	E	142	A.J
10	BC	55	F	99	E	143	A.J
11	BC	56	F	100	E	144	F
12	ABC	57	F	101	E	145	A.J
13	AB	58	F	102	E	146	A.J
14	ABC	59	F	103	E	147	A.J
15	ABC	60	E.F	104	E	148	A.J
16	CD	61	F	105	E	149	A.J
17	C.D.E	62	E.F	106	E	150	A.J
18	D	63	F	107	E	151	A.J
19	A.B.D.F.J.J	64	E	108	E	152	A.J
20	A.B.D.F.J.J	65	E	109	E	153	A.J
21	D.E.F	66	E	110	E	154	A.J
22	D.E.F	67	E	111	E	155	A.J
23	D.E.F	68	E	112	E	156	A.J
24	D.E	69	E	113	E	157	A.J
25	CD	70	E	114	E	158	A.J
26	D	71	E	115	E	159	A.J
27	E	72	E	116	E	160	A.J
28	F	73	E	117	E	161	A.J
29	F	74	E	118	E	162	A.J
30	F	75	E	119	E	163	A.J
31	D.F	76	E	120	A.J	164	A.J
32	D.F	77	E	121	A.J	165	A.J
33	A.F	78	E	122	E.F	166	A.J
34	A.F	79	E	123	E	167	A.J
35	A.D.F	80	E	124	E	168	A.J
36	F	81	E	125	A.H	169	A.H
37	F	82	E	126	A.C.D.E.G	170	A.H
38	F	83	E	127	A.H	171	A.H
39	F	84	E	128	H	172	H
40	F	85	E	129	H	173	H
41	E.F	86	E	130	H	174	H
42	F	87	E	131	H	175	H
43	F	88	E	132	A.H	176	A.H
44	F	89	E	133	E.G.H.J	177	E.G.H.J
45	F	90	E	134	E.G.H.J	178	E.G.H.J



Elections BC
Toll Free: 1-800-661-8883
Email: ElectionsBC@gems3.gov.bc.ca
Web Site: www.elections.bc.ca



See Union Bay Inset

