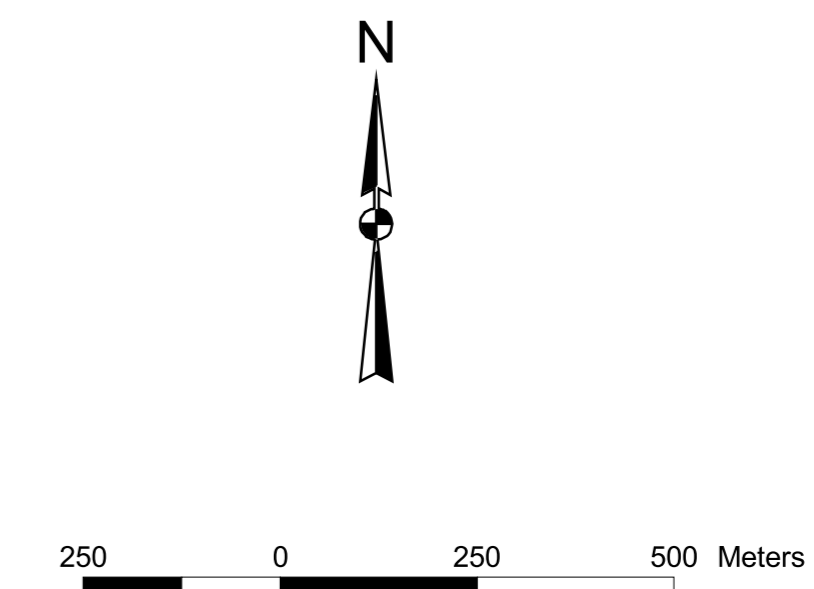


SPECIAL VOTING AREAS

VA	Name	Street	City
165	Cariboo Memorial Hospital	517 Sixth Ave N	Williams Lake
195	Glen Arbor	564 Oliver St	Williams Lake
215	Cariboo Sunset Manor	60 Westridge Dr	Williams Lake
375	Baker Manor	529 Carson Dr	Williams Lake

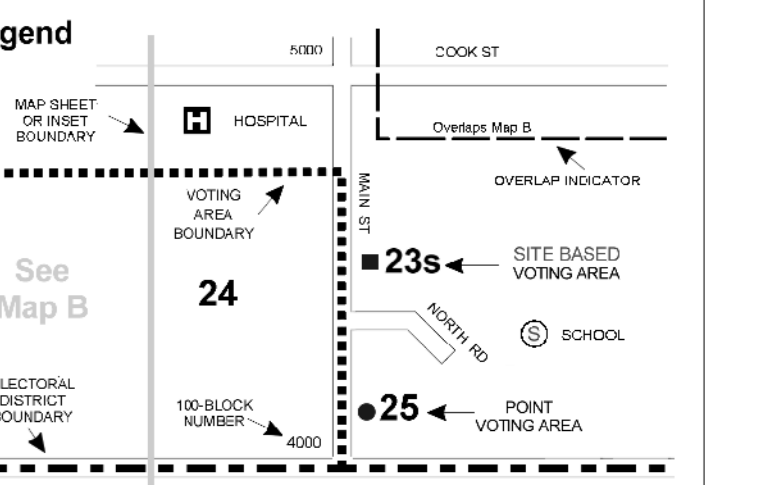
POINT VOTING AREAS

VA	Name	Street	City
14		175 Fourth Ave N	Williams Lake



CARIBOO SOUTH

Electoral District Redistribution 1999
Voting Area Redistribution 2004
The electoral district and voting area boundaries that are contained on this map sheet are effective upon dissolution of the 39th Parliament of British Columbia.



SPECIAL VOTING AREAS

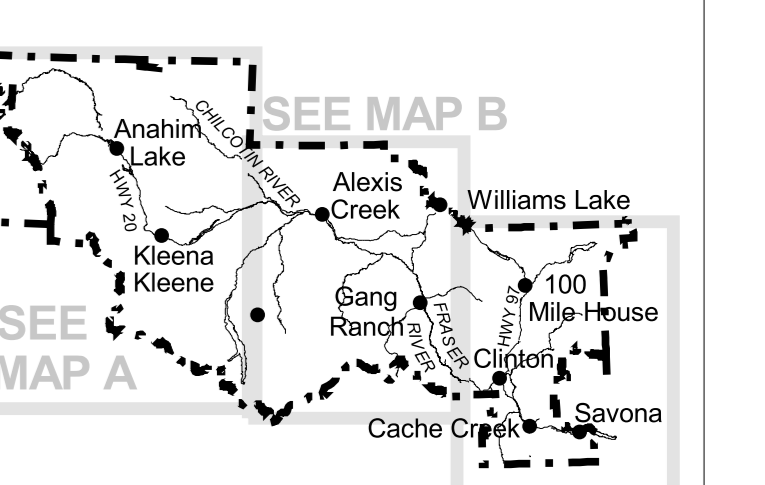
VA	Name	Street	City
23a	Harbour Lodge	404 Main Street	Any Town

POINT VOTING AREAS

VA	Name	Street	City
25	Maple Town Apartments	400 Main Street	Any Town

Electoral district map sheet key
Use the following map and list to determine the appropriate map sheet for a city, town or region.

- Example List**
- West part of district
 - East part of district
 - Map A - West, Anahim Lake, Chetopa Forks, Nimpo Lake, Tette Lake
 - Map B - Central, Alexis Creek, Akoi Lake
 - Map C - East, Tangle, Towns
 - Map D - City, Hinton, North
 - Map E - City, Hinton, South
 - Map F - City, Hinton, West
 - Map G - South East, Towns
 - Map H - City, Hinton
 - Map I - West, Anahim Lake, Chetopa Forks, Nimpo Lake, Tette Lake
 - Map J - Central, Alexis Creek, Akoi Lake
 - Map K - East, Tangle, Towns
 - Map L - City, Hinton, North
 - Map M - City, Hinton, South
 - Map N - City, Hinton, West
 - Map O - City, Hinton, East
 - Map P - City, Hinton, West
 - Map Q - City, Hinton, East
 - Map R - City, Hinton, West
 - Map S - City, Hinton, East
 - Map T - City, Hinton, West
 - Map U - City, Hinton, East
 - Map V - City, Hinton, West
 - Map W - City, Hinton, East
 - Map X - City, Hinton, West
 - Map Y - City, Hinton, East
 - Map Z - City, Hinton, West



Map A - West, Anahim Lake, Chetopa Forks, Nimpo Lake, Tette Lake
Map B - Central, Alexis Creek, Akoi Lake
Map C - East, Tangle, Towns
Map D - City, Hinton, North
Map E - City, Hinton, South
Map F - City, Hinton, West
Map G - South East, Towns
Map H - City, Hinton
Map I - West, Anahim Lake, Chetopa Forks, Nimpo Lake, Tette Lake
Map J - Central, Alexis Creek, Akoi Lake
Map K - East, Tangle, Towns
Map L - City, Hinton, North
Map M - City, Hinton, South
Map N - City, Hinton, West
Map O - City, Hinton, East
Map P - City, Hinton, West
Map Q - City, Hinton, East
Map R - City, Hinton, West
Map S - City, Hinton, East
Map T - City, Hinton, West
Map U - City, Hinton, East
Map V - City, Hinton, West
Map W - City, Hinton, East
Map X - City, Hinton, West
Map Y - City, Hinton, East
Map Z - City, Hinton, West

Map sheet number

Example: VFA 3 R 1999 BS05-02 20040204

VFA = Electoral District code
 B = Map sheet letter
 191999 = Year of electoral district redistribution
 BS5 = Boundary sheet number
 01 = Map sheet version number
 20040204 = Map sheet production date

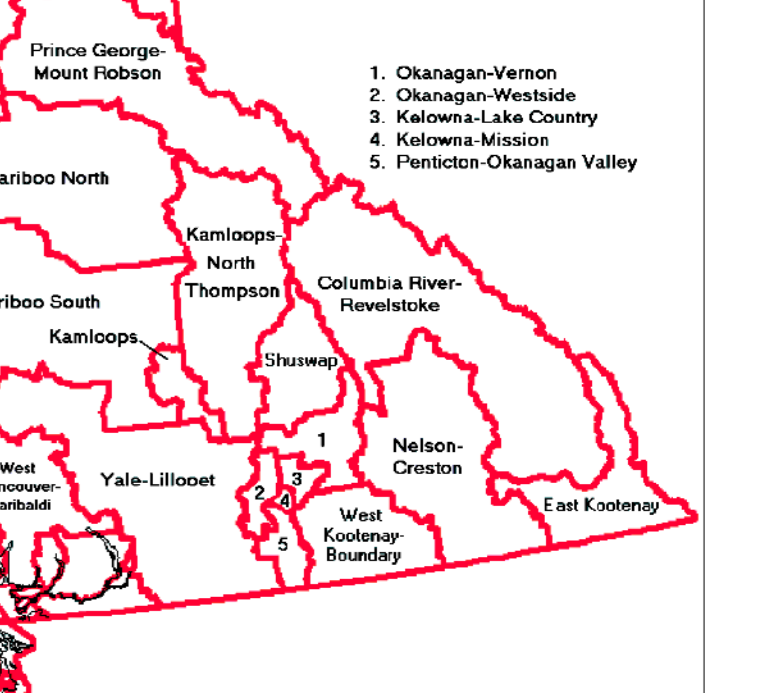
Map sheets within this electoral district

CBS A R1999 BS05-02 20050203
CBS B R1999 BS05-02 20050203
CBS C R1999 BS05-02 20050203
CBS D R1999 BS05-02 20050203
CBS E R1999 BS05-02 20050203
CBS F R1999 BS05-02 20050203
CBS G R1999 BS05-02 20050203
CBS H R1999 BS05-02 20050203
CBS I R1999 BS05-02 20050203
CBS J R1999 BS05-02 20050203
CBS K R1999 BS05-02 20050203
CBS L R1999 BS05-02 20050203
CBS M R1999 BS05-02 20050203
CBS N R1999 BS05-02 20050203
CBS O R1999 BS05-02 20050203
CBS P R1999 BS05-02 20050203
CBS Q R1999 BS05-02 20050203
CBS R R1999 BS05-02 20050203
CBS S R1999 BS05-02 20050203
CBS T R1999 BS05-02 20050203
CBS U R1999 BS05-02 20050203
CBS V R1999 BS05-02 20050203
CBS W R1999 BS05-02 20050203
CBS X R1999 BS05-02 20050203
CBS Y R1999 BS05-02 20050203
CBS Z R1999 BS05-02 20050203

Index of voting areas

VA	MAP	VA	MAP	VA	MAP
2	AB	47	B,C,E	92	C
3	B	48	B,H	93	C,D
4	B	49	B	94	C,D,J
5	B,H	50	B	95	C
6	H,I	51	B,C	96	C,D,J
7	I	52	F,K	97	C
8	I	53	F,K	98	C,D,J,K
9	I	54	F,K	99	K
10	I	55	F,K	100	K
11	I	56	C,E,F,K	101	K
12	I	57	C,F,J	102	D,K
13	I	58	C,F,J	103	D,K
14	I	59	F	104	C,D,K
15	I	60	E,F	105	K
16	I	61	E,F,K	106	K
17	I	62	F,K	107	C,D
18	I	63	F,K		
19	I	64	F,K		
20	I	65	F,K		
21	I	66	F,K		
22	I	67	F,K		
23	I	68	F,K		
24	I	69	A		
25	I	70	B,C,F		
26	I	71	F,K		
27	I	72	F		
28	H,I	73	C,F,G		
29	H,I	74	F,H		
30	H,I	75	C,F,G		
31	I	76	C,F,G		
32	I	77	C,D		
33	I	78	C,D		
34	B,H	79	C,D		
35	A	80	C,F		
36	A	81	B,C		
37	I	82	B		
38	B,H,I	83	B		
39	H	84	A,B		
40	B,C,H,I	85	A		
41	C,J	86	A,C		
42	C,J	87	F		
43	C,F,J	88	B,C		
44	C	89	C		
45	C,E	90	C		

Electoral district location map - Southern BC



Elections BC
 Toll Free: 1-800-661-8883
 Email: ElectionsBC@ems3.gov.bc.ca
 Web Site: www.elections.bc.ca