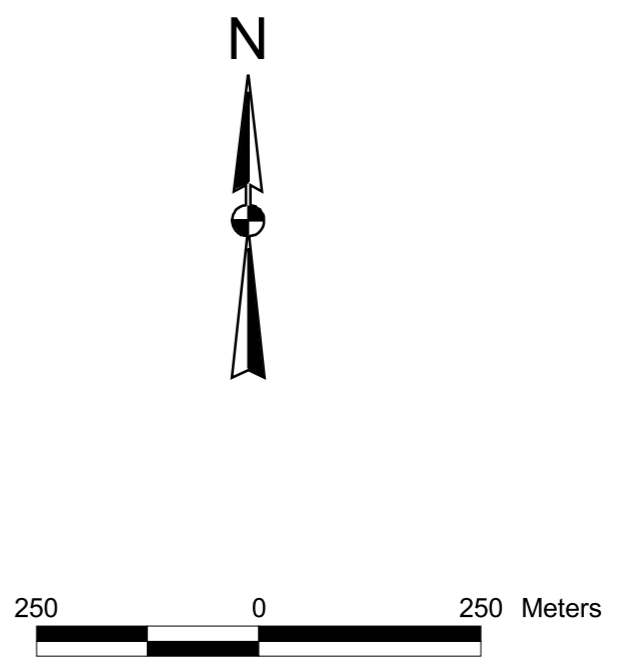




(SPECIAL VOTING AREAS)

VA	Name	Street	City
285	Baker Lodge	543 Front St	Quesnel
595	Dunrobin Park Lodge	301 Murphy St	Quesnel



ELECTIONS BC
A non-partisan Office of the Legislature

CARIBOO NORTH

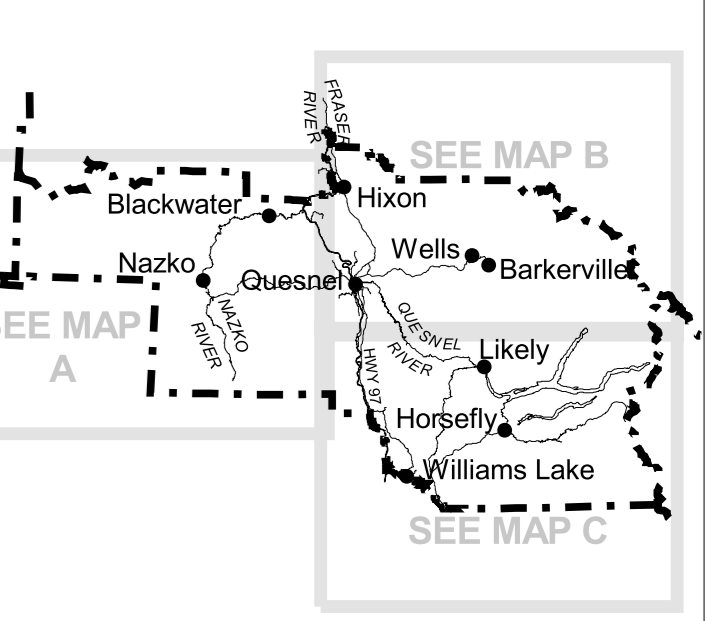
Electoral District Redistribution 1999
Voting Area Redistribution 2004
The electoral district and voting area boundaries that are contained on this map sheet are effective upon dissolution of the 39th Parliament of British Columbia

Legend

- Map Sheet Boundary
- Electoral District Boundary
- Voting Area Boundary
- Water
- Highway
- Street
- School
- Post Office
- Police Station
- Fire Station
- Library
- Community Centre
- Health Centre
- Daycare
- Church
- Place of Worship
- Public Square
- Public Park
- Public Recreation Area
- Public Open Space
- Public Utility
- Public Facility
- Public Building
- Public Structure
- Public Infrastructure
- Public Service
- Public Institution
- Public Organization
- Public Association
- Public Group
- Public Club
- Public Society
- Public Corporation
- Public Commission
- Public Board
- Public Authority
- Public Agency
- Public Enterprise
- Public Business
- Public Industry
- Public Trade
- Public Profession
- Public Occupation
- Public Vocation
- Public Career
- Public Job
- Public Position
- Public Role
- Public Function
- Public Activity
- Public Pastime
- Public Entertainment
- Public Recreation
- Public Amusement
- Public Pastime
- Public Entertainment
- Public Recreation
- Public Amusement

Electoral district map sheet key
Use the following map and list to determine the appropriate map sheet for a city, town or region.

- Example List:**
- MAP A - West 4 - West part of district
 - MAP B - East 4 - East part of district
 - MAP C - City 4 - City of Victoria
 - MAP D - South 4 - South part of district
 - MAP E - North 4 - North part of district
 - MAP F - Central 4 - Central part of district
 - MAP G - East 4 - East part of district
 - MAP H - West 4 - West part of district
 - MAP I - City 4 - City of Victoria
 - MAP J - South 4 - South part of district
 - MAP K - North 4 - North part of district
 - MAP L - Central 4 - Central part of district
 - MAP M - East 4 - East part of district
 - MAP N - West 4 - West part of district
 - MAP O - City 4 - City of Victoria
 - MAP P - South 4 - South part of district
 - MAP Q - North 4 - North part of district
 - MAP R - Central 4 - Central part of district
 - MAP S - East 4 - East part of district
 - MAP T - West 4 - West part of district
 - MAP U - City 4 - City of Victoria
 - MAP V - South 4 - South part of district
 - MAP W - North 4 - North part of district
 - MAP X - Central 4 - Central part of district
 - MAP Y - East 4 - East part of district
 - MAP Z - West 4 - West part of district



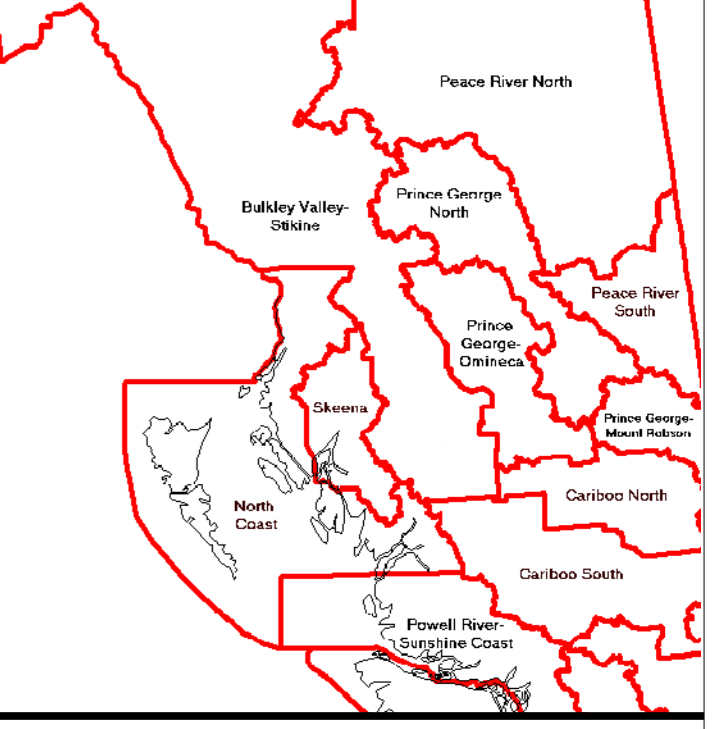
- MAP A - West 4 - West part of district
- MAP B - East 4 - East part of district
- MAP C - City 4 - City of Victoria
- MAP D - South 4 - South part of district
- MAP E - North 4 - North part of district
- MAP F - Central 4 - Central part of district
- MAP G - East 4 - East part of district
- MAP H - West 4 - West part of district
- MAP I - City 4 - City of Victoria
- MAP J - South 4 - South part of district
- MAP K - North 4 - North part of district
- MAP L - Central 4 - Central part of district
- MAP M - East 4 - East part of district
- MAP N - West 4 - West part of district
- MAP O - City 4 - City of Victoria
- MAP P - South 4 - South part of district
- MAP Q - North 4 - North part of district
- MAP R - Central 4 - Central part of district
- MAP S - East 4 - East part of district
- MAP T - West 4 - West part of district
- MAP U - City 4 - City of Victoria
- MAP V - South 4 - South part of district
- MAP W - North 4 - North part of district
- MAP X - Central 4 - Central part of district
- MAP Y - East 4 - East part of district
- MAP Z - West 4 - West part of district

Map sheet number
Example: VFA 3 R 1999 BS5-02 20040524
VFA = Electoral District code
R = Map sheet letter
BS5 = Year of electoral district redistribution
02 = Boundary file number
20040524 = Map sheet version number
20040524 = Map sheet production date

Map sheets within this electoral district
CBN.A.R1999.BS5-02.20050118
CBN.B.R1999.BS5-02.20050118
CBN.C.R1999.BS5-02.20050118
CBN.D.R1999.BS5-02.20050121
CBN.E.R1999.BS5-02.20050118
CBN.F.R1999.BS5-02.20050121
CBN.G.R1999.BS5-02.20050118
CBN.H.R1999.BS5-02.20050121

Index of voting areas	VA	MAP	VA	MAP	VA	MAP
1	AB	43	H			
2	AB	44	H			
3	AB	45	H			
4	AB	46	H			
5	B	47	H			
6	B	48	H			
7	B	49	H			
8	B	50	H			
9	B	51	H			
10	B	52	H			
11	B	53	H			
12	B	54	H			
13	B	55	H			
14	B	56	H			
15	B	57	H			
16	B	58	H			
17	B	59	H			
18	B	60	H			
19	B	61	H			
20	B	62	H			
21	B	63	H			
22	B	64	H			
23	B	65	H			
24	B	66	H			
25	B	67	H			
26	B	68	H			
27	B	69	H			
28	B	70	H			
29	B	71	H			
30	B	72	H			
31	B	73	H			
32	B	74	H			
33	B	75	H			
34	B	76	H			
35	B	77	H			
36	B	78	H			
37	B	79	H			
38	B	80	H			
39	B	81	H			
40	B	82	H			
41	B	83	H			
42	B	84	H			
43	B	85	H			
44	B	86	H			
45	B	87	H			
46	B	88	H			
47	B	89	H			
48	B	90	H			
49	B	91	H			
50	B	92	H			
51	B	93	H			

Electoral district location map - Northern BC



Elections BC
Toll Free: 1-800-661-8883
Email: ElectionsBC@gems3.gov.bc.ca
Web Site: www.elections.bc.ca