

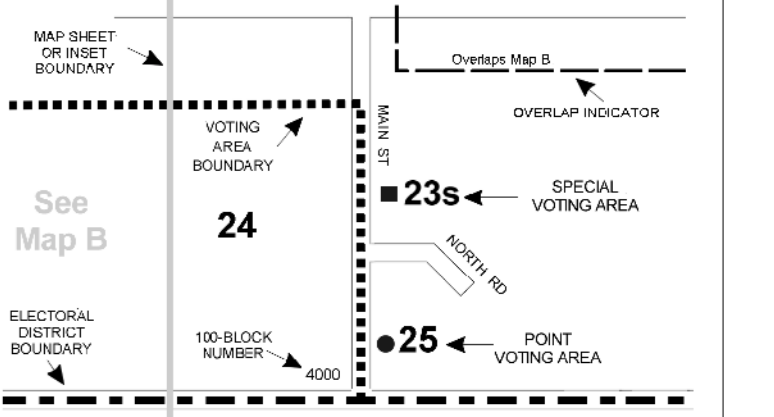


ELECTIONS BC
A non-partisan Office of the Legislature

YALE-LILLOOET

Electoral District Redistribution 1999
The electoral district and voting area boundaries that are contained on this map sheet are effective upon dissolution of the 39th Parliament of British Columbia

Legend

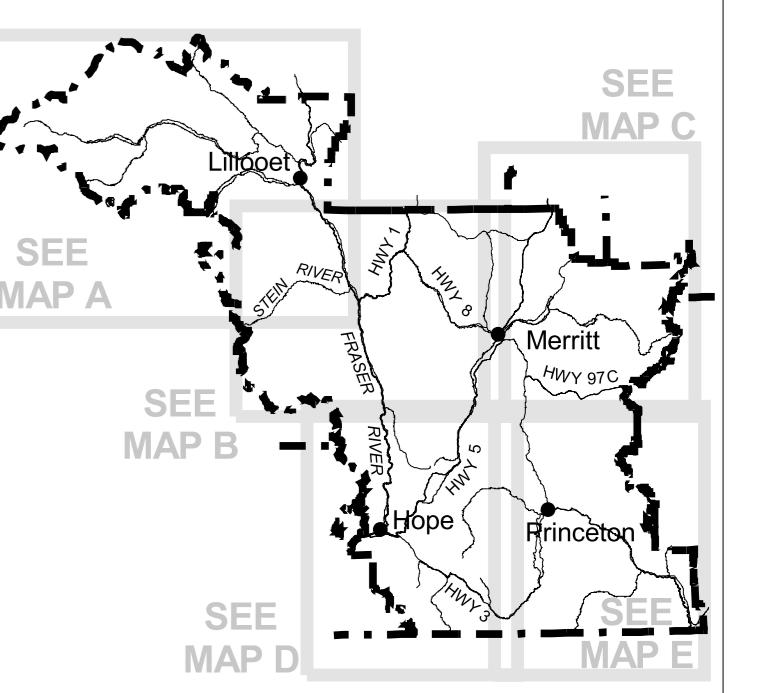


SPECIAL VOTING AREAS			
VA Name	Street	City	
24	Harbour Lodge	400 Main Street	Any Town
POINT VOTING AREAS			
VA Name	Street	City	
25	Maple Yarn Apartments	400 Main Street	Any Town

Electoral district map sheet key
Use the following map and list to determine the appropriate map sheet for a city, town or region.

Example List:

- West part of district
- East part of district
- Map A - West
- Map B - East
- Map C - City
- Map D - South East
- Map E - City



- MAP A - Northwest: Brimley, Fountain, Gold Bridge, Pavilion, Sabin Portage
- MAP B - Lillooet
- MAP C - North: Le June, Logan Lake, Nicola
- MAP D - South: Coalmont, Dogwood Valley, Laidlaw, Manning Park
- MAP E - South: Alton Lake, Bonney Rock Prov Park, Eastgate, Hedy, Chilla, Copsey Lake
- MAP F - Princeton
- MAP G - Kamloops
- MAP H - South: Bar, Carleton, Chantler, Kanaka Bar, Lower Nicola, Lytton, Spences Bridge

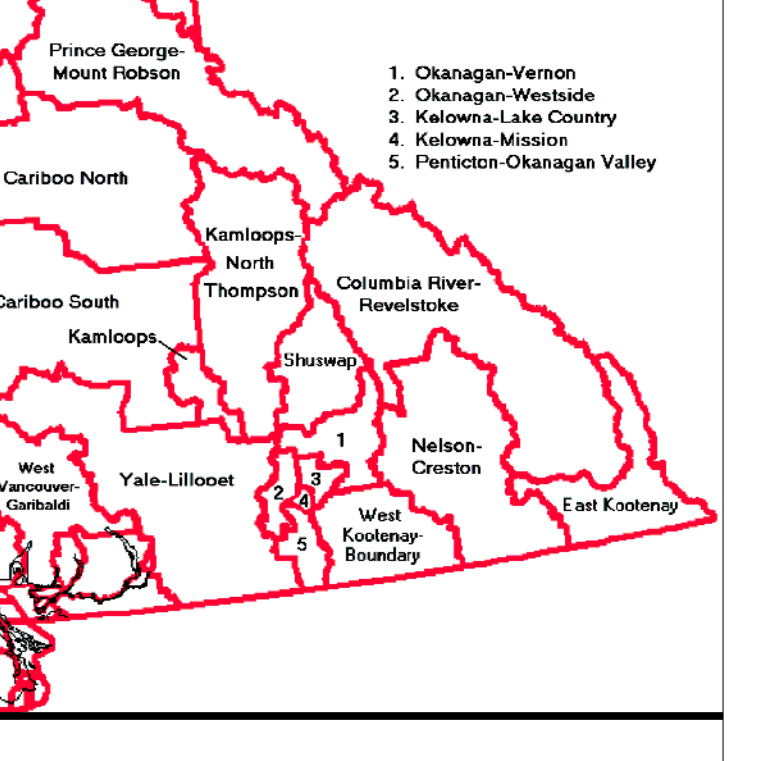
Map sheet number
Example: YAL.I.R.1999.BS3-01.20000524
YAL - Electoral District code
I.R.1999 - Year of electoral district redistribution
BS3 - Boundary file number
01 - Map sheet version number
20000524 - Map sheet production date

Map sheets within this electoral district

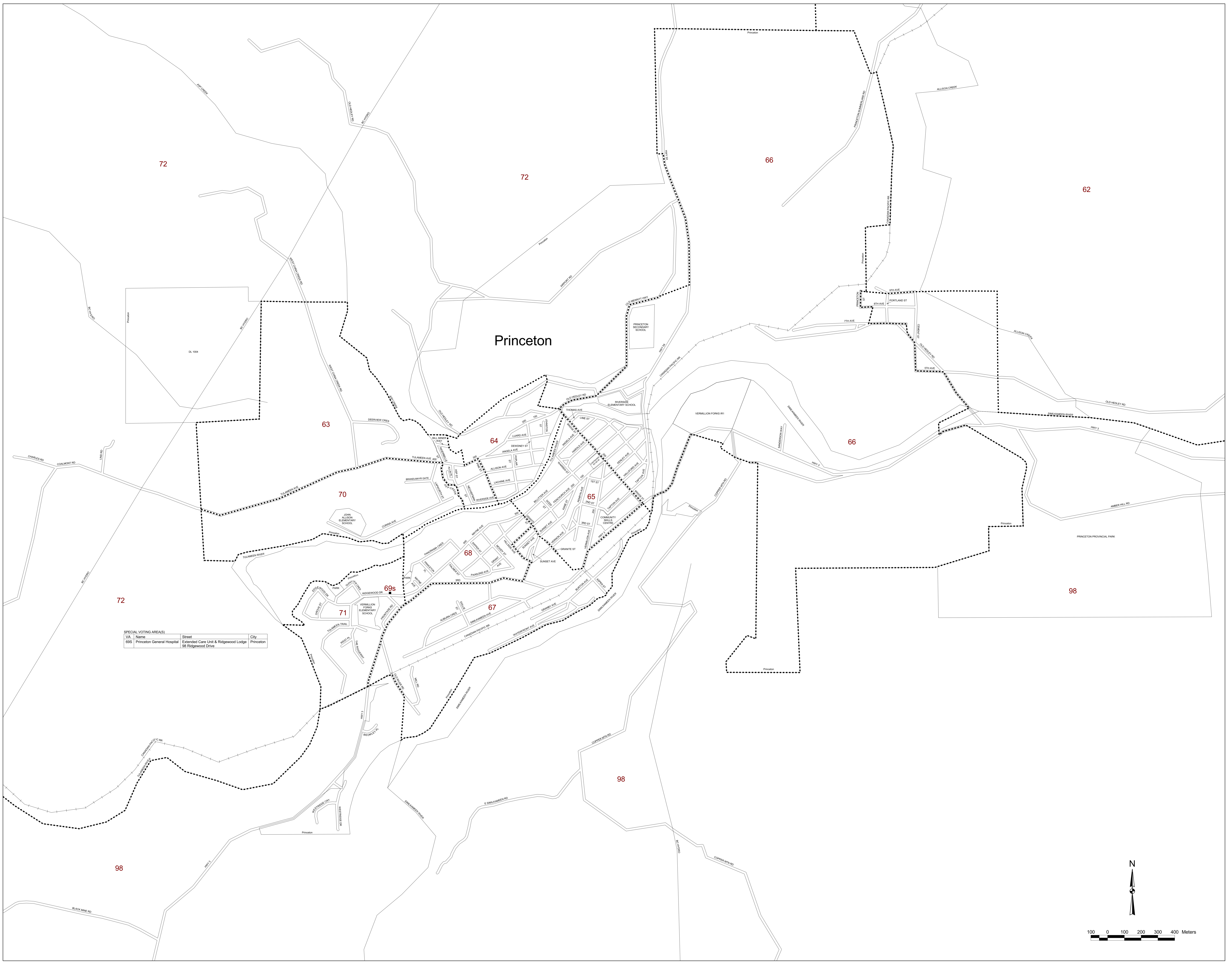
YAL.I.R.1999.BS3-01.20001109	YAL.I.R.1999.BS3-01.20001109	YAL.I.R.1999.BS3-01.20001109	YAL.I.R.1999.BS3-01.20001109	YAL.I.R.1999.BS3-01.20001109	YAL.I.R.1999.BS3-01.20001109	YAL.I.R.1999.BS3-01.20001109	YAL.I.R.1999.BS3-01.20001109
70	71	72	73	74	75	76	77
78	79	80	81	82	83	84	85
86	87	88	89	90	91	92	93
94	95	96	97	98	99	100	101

Index of voting areas	VA	MAP	VA	MAP	VA	MAP
1	A	46	G	97		
2	A	47	G	92	H	
3	AB	48	G	93	H	
4	A	49	G	94	H	
5	AF	50	G	95	H	
6	F	51	G	96	H	
7	F	52	G	97	DH	
8	F	53	G	98	E,D	
9	F	54	G	99	E,F	
10	F	55	G	100	J	
11	F	56	G	101	J	
12	F	57	G	102	J	
13	ABF	58	B,C,D,E,G	103	J	
14	B	59	C,E	104	J	
15	BC	60	E	105	E	
16	BC	61	C,E	106	E,F	
17	BC	62	E	107	E,J	
18	BC	63	I	108	D,E	
19	BC	64	I			
20	BC	65	I			
21	C	66	I			
22	C	67	I			
23	C	68	I			
24	B,C,G	69	I			
25	B,C,G	70	I			
26	B,C	71	I			
27	B,K	72	D,E			
28	B,C	73	D,E			
29	ABK	74	D,E			
30	ABK	75	D,H			
31	AB	76	B,D,K			
32	ABF	77	D			
33	B,K	78	D			
34	B,K	79	D			
35	B,K	80	D,H			
36	B,K	81	D,H			
37	B,K	82	D,H			
38	B,K	83	H			
39	B,C,D,E	84	H			
40	K	85	H			
41	B,C,G,K	86	H			
42	G	87	H			
43	G	88	D,H			
44	G	89	H			
45	G	90	H			

Electoral district location map - Southern BC



Elections BC
Toll Free: 1-800-661-8883
Email: ElectionsBC@gems3.gov.bc.ca
Web Site: www.elections.bc.ca



SPECIAL VOTING AREAS			
VA Name	Street	City	
69S	Princeton General Hospital	Princeton	
	Extended Care Unit & Ridgewood Lodge	Princeton	
	98 Ridgewood Drive	Princeton	

