


Greenwood



Midway



Kettle Valley



ELECTIONS BC
A non-partisan Office of the Legislature

WEST KOOTENAY-BOUNDARY

Electoral District Redistribution 1999
The electoral district and voting area boundaries that are contained on this map sheet are effective upon dissolution of the 39th Parliament of British Columbia

Legend

See Map B

SPECIAL VOTING AREAS

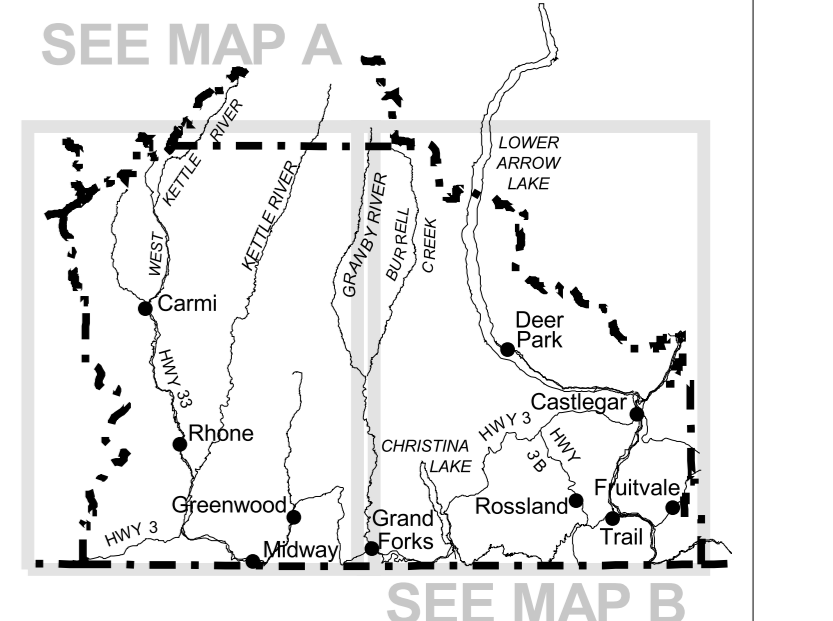
VA Name	Street	City
23a	Harbour Lodge	Any Town

POINT VOTING AREAS

VA Name	Street	City
25	Maple Yarn Apartments	4001 Main Street Any Town

Electoral district map sheet key
Use the following map and list to determine the appropriate map sheet for a city, town or region

- Example List**
- West part of district
 - East part of district
 - Map A - West Town
 - Map B - East Town
 - Map C - City
 - Map D - City
 - Map E - City
 - Map F - City
 - Map G - City
 - Map H - City
 - Map I - City
 - Map J - City



- MAP A - West Boundary Falls, Carm, Jewell Lake, Westbridge
- MAP B - East Boundary Falls, Blaney Creek, Gemile, Thoms
- MAP C - Fish Lake Area, Deaf, Fish Lake, Malcom
- MAP D - Canyon Creek-Shawcross Area
- MAP E - Fish Lake Area, Castleford
- MAP F - Fish Lake Area, Trail
- MAP G - Grand Forks Area, Grand Forks
- MAP H - Inland, Greenwood, Kettle Valley, McKay
- MAP I - Inland, Shovelton, Bonanza Area, Christina Lake, Kettle River Park, Texas Creek Park

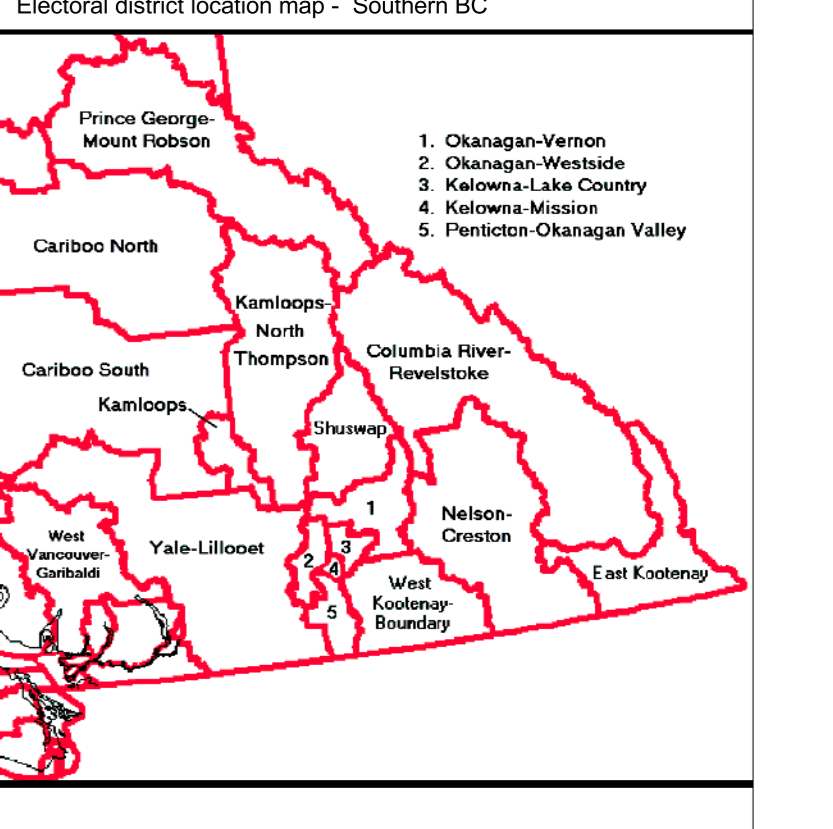
Map sheet number

Example: VYA 3 R 1999 BS3-01 20000524

VYA = Electoral District code
R = Map sheet letter
BS3 = Year of electoral district redistribution
01 = Boundary sheet number
20000524 = Map sheet version number

- Map sheets within this electoral district
- WKB.A.R1999.BS3-01.20010119
 - WKB.B.R1999.BS3-01.20010119
 - WKB.C.R1999.BS3-01.20010119
 - WKB.D.R1999.BS3-01.20010119
 - WKB.E.R1999.BS3-01.20010119
 - WKB.F.R1999.BS3-01.20010119
 - WKB.G.R1999.BS3-01.20010119
 - WKB.H.R1999.BS3-01.20010119
 - WKB.I.R1999.BS3-01.20010119
 - WKB.J.R1999.BS3-01.20010119

Index of voting areas	VA	MAP	VA	MAP	VA	MAP
1	A	47	D	825	H	37
2	B	48	D	83	H	38
3	B.F	49	D	84	H	39
4	E	50	D	85	H	40
5	E	51	D	86	H	41
6	F	52	D	87	H	42
7	F	53	D	88	H	43
8	B.F	54	G	89	G	44
9	B.F	55	G	90	G	45
10	F	56	G	91	G	46
11	F	57	G	92	G	47
12	F	58	G	93	G	48
13	F	59	G	94	G	49
14	B.F	60	G	95	G	50
15	A.B.C	61	G	96	B.C	51
16	A.J	62	G	97	C	52
17	A.J	63	B.D.G	98	C	53
18	A.J	64	G	99	C	54
19	B	65	G	100	C	55
20	B	66	G	101	C	56
21	B.F	67	B.D.G	102	C	57
22	B.F	68	G	103	C	58
23	F	69	G	104	C	59
24	F	70	G	105	C	60
25	F	71	G	106	C	61
26	F	72	G	107	C	62
27	F	73	G	108	C	63
28	F	74	G	109	C	64
29	F	75	G	110	A.C	65
30	F	76	G	111	A.J	66
31	F	77	G	112	A.J	67
32	F	78	G	113	A.J	68
33	F	79	G	114	A.J	69
34	F	80	B.C.H	115	A.I	70
35	F	81	A.J	116	A.I	71
36	B.F	82	I	117	A.I	72
37	B.F	83	I	118	A.I	73
38	B	84	A.B.C	119	A.I	74
39	B	85	B.C	120	A.I	75
40	B.F	86	B.C.H	121	A.I	76
41	B.D.G	87	H	122	A.I	77
42	B.D.G	88	H	123	A.I	78
43	D	89	H	124	A.I	79
44	D	90	H	125	A.I	80
45	D	91	H	126	A.I	81



Elections BC
Toll Free: 1-800-661-8883
Email: ElectionsBC@ems3.gov.bc.ca
Web Site: www.elections.bc.ca