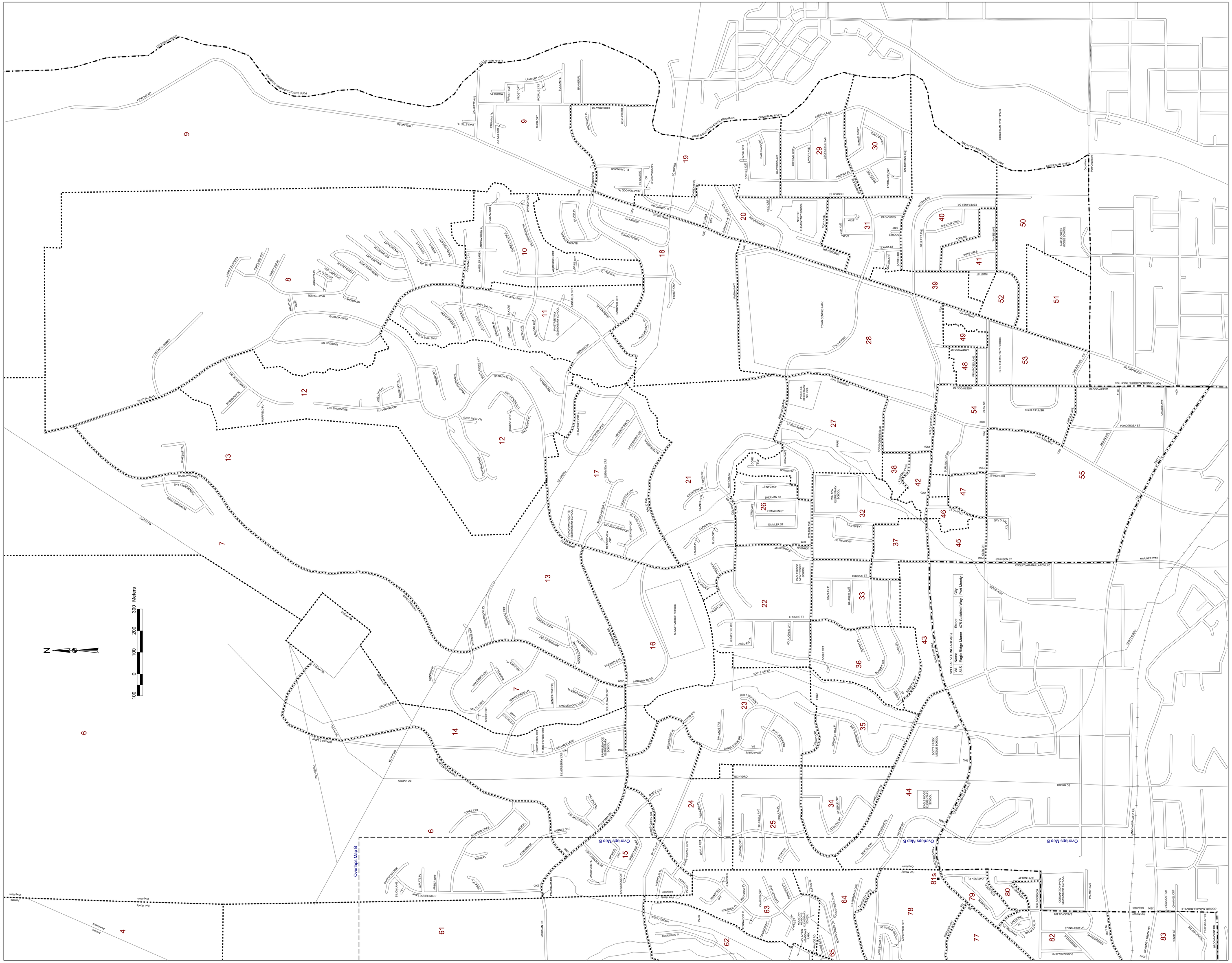

ELECTIONS BC
A non-partisan Office of the Legislature

PORT MOODY-WESTWOOD

Electoral District Redistribution 1999

The electoral district and voting area boundaries that are contained on this map sheet are effective upon dissolution of the 36th Parliament of British Columbia

Legend

MAP SHEET OR INset BOUNDARY
VOTING AREA BOUNDARY
ELECTORAL DISTRICT BOUNDARY
100 BLOCK NUMBER
5000 COOK ST
4000
Overlaps Map B
OVERLAP INDICATOR
See Map B
24
23s
SPECIAL VOTING AREA
25
POINT VOTING AREA

SPECIAL VOTING AREA(S)

VA	Name	Street	City
23s	Harbour Lodge	4024 Main Street	Any Town

POINT VOTING AREA(S)

VA	Name	Street	City
25	Maple Tower Apartments	4052 Main Street	Any Town

Electoral district map sheet key

Use the following map and list to determine the appropriate map sheet for a city, town or region.

Example List:

MAP A - West — **West** part of district
MAP B - East, Town1, Town2 — **East** part of district plus inserts for **Town1** and **Town2**
MAP D - City/Region North — **Map D** is a submap of **Map B** and contains the region north of **City1**
MAP E - City1
MAP C - South East, Town3 — **Map E** is a submap of **Map D** and contains **City1**
MAP G - City2 Region

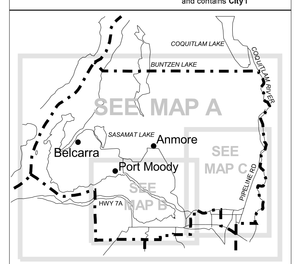

MAP A - Overview
MAP B - Port Moody
MAP C - Westwood

Map sheet number

Example: VFA.B.R1999.BS3-01.20000524

VFA - Electoral District code
B - Map sheet letter
R1999 - Year of electoral district redistribution
BS3 - Boundary Set number
01 - Map sheet version number
20000524 - Map sheet production date

Map sheet(s) within this electoral district

PMW.A.R1999.BS3-01.20010212
PMW.B.R1999.BS3-01.20010306
PMW.C.R1999.BS3-01.20010306

Index of voting areas

VA	MAP	VA	MAP	VA	MAP
1	A	49	C	91	B
2	A	47	C	91A	B
3	A,B	48	C	92	B
4	A,B,C	49	C	93	B
5	A,B	50	C	94	B
6	A,B,C	51	C	95	B
7	A,C	52	C	96	B
8	C	53	C	97	B
9	A,C	54	C	98	B
10	C	55	C	99	B
11	C	56	A,B		
12	C	57	B		
13	C	58	B		
14	B,C	59	B		
15	B,C	60	B		
16	C	61	A,B,C		
17	C	62	B,C		
18	C	63	B,C		
19	C	64	B,C		
20	C	65	B,C		
21	C	66	B		
22	C	67	B		
23	C	68	B		
24	B,C	69	B		
25	B,C	70	B		
26	C	71	B		
27	C	72	B		
28	C	73	B		
29	C	74	B		
30	C	75	B		
31	C	76	B		
32	C	77	B,C		
33	C	78	B,C		
34	B,C	79	B,C		
35	C	80	B,C		
36	C	81S	B,C		
37	C	82	B,C		
38	C	83	B,C		
39	C	84	B		
40	C	85	B		
41	C	86	B		
42	C	87	B		
43	C	88	B		
44	B,C	89	B		
45	C	90	B		

Electoral district location map - West Fraser Valley

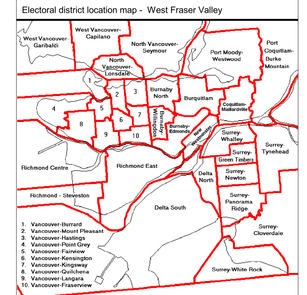

Elections BC
Toll Free: 1-800-661-8683
Email: ElectionsBC@gems3.gov.bc.ca
Web Site: www.elections.bc.ca

PMW.C.R1999.BS3-01.20010306

PMW.C.R1999.BS3-01.20010306

PMW.C.R1999.BS3-01.20010306