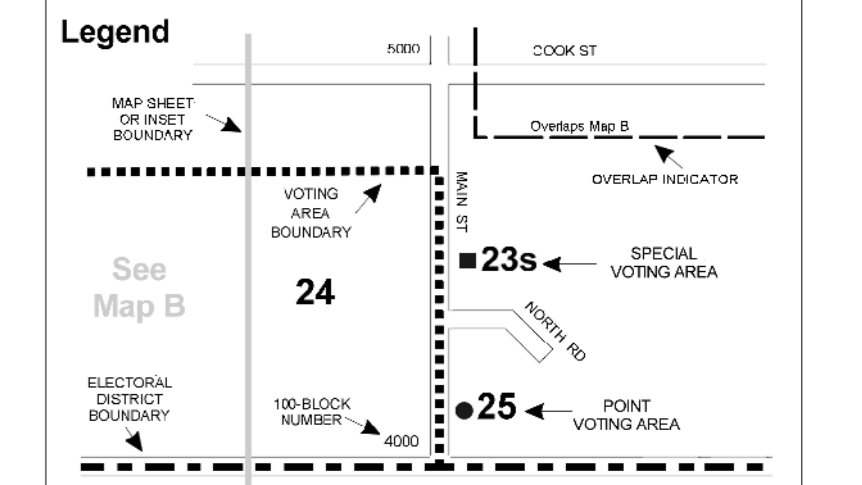


NELSON-CRESTON

Electoral District Redistribution 1999
The electoral district and voting area boundaries that are contained on this map sheet are effective upon dissolution of the 30th Parliament of British Columbia



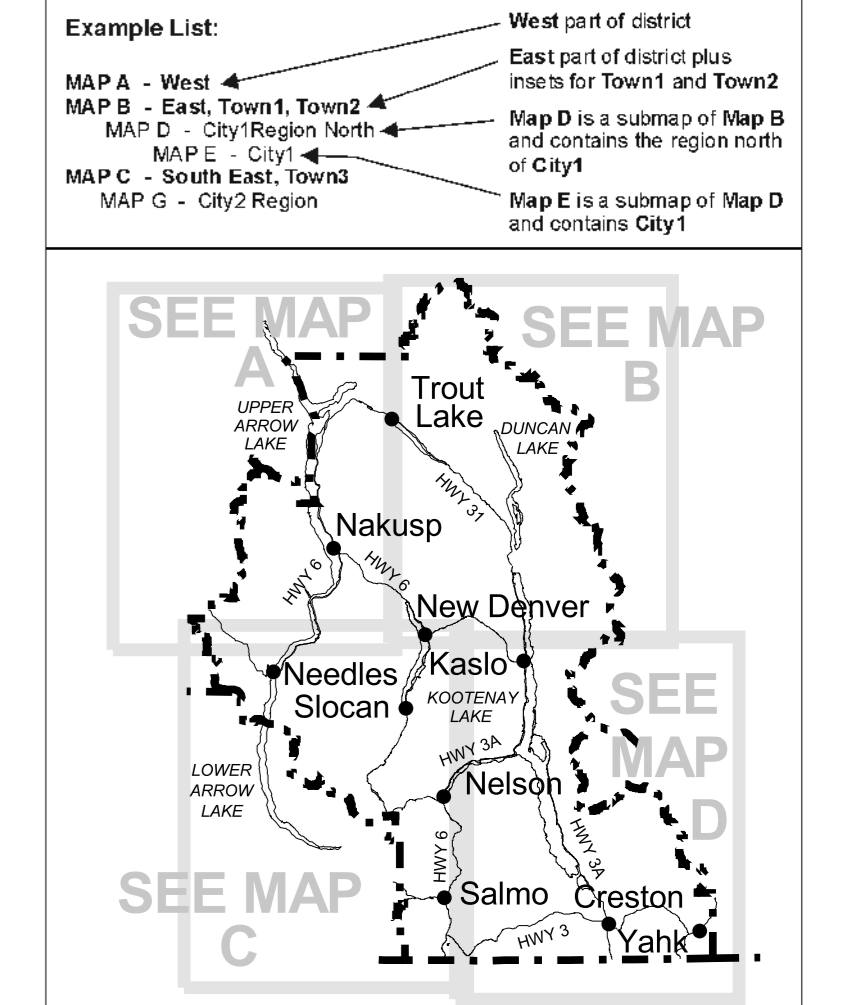
SPECIAL VOTING AREAS

V.A. Name	Street	City
23a	Harbour Lodge	Any Town

POINT VOTING AREAS

V.A. Name	Street	City
25	Maple Tower Apartments	4501 Main Street Any Town

Electoral district map sheet key
Use the following map and list to determine the appropriate map sheet for a city, town or region.



MAP A - Nelson-Creston Northwest, Burton, Nakusp, Trout Lake
MAP B - Nelson-Creston Northeast, Hils, Mackenzie
MAP C - Nelson-Creston Southeast, Edgewood, Fauquier Hall
MAP D - Arrow Creek, Sicamous, Sicamous
MAP E - Arrow Creek, Sicamous
MAP F - Arrow Creek, Sicamous
MAP G - South Sicamous
MAP H - Nelson-Creston Southeast, Boswell, Kaslo, Michener,
Barnes Park, Slocan, Study Beach, Yale, Ymir
MAP I - Willow Point
MAP J - Arrow Creek, Sicamous
MAP K - Creston Area, Creston

Map sheet number

Example: VFA 3.R.1999.BS3-01.20000524

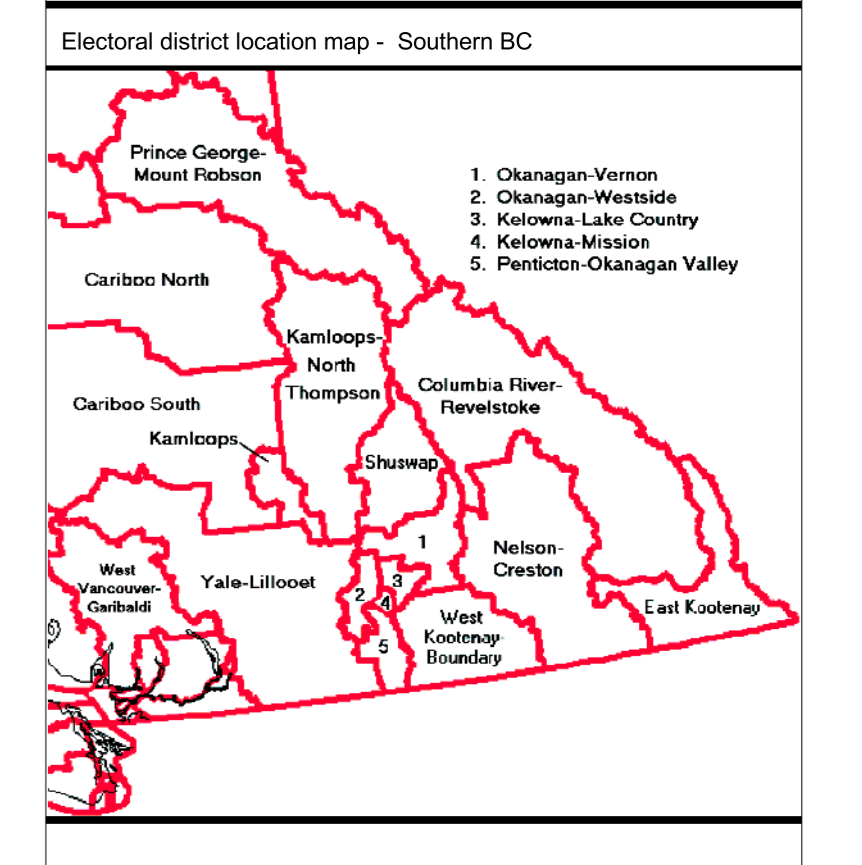
VFA = Electoral District code
B = Map sheet letter
1999 = Year of electoral district redistribution
BS3 = Boundary file number
01 = Map sheet version number
20000524 = Map sheet production date

Map sheet(s) within this electoral district

NEL.A.R1999.BS3-01.20010214	NEL.B.R1999.BS3-01.20010214	NEL.C.R1999.BS3-01.20010214	NEL.D.R1999.BS3-01.20010214	NEL.E.R1999.BS3-01.20010214	NEL.F.R1999.BS3-01.20010214	NEL.G.R1999.BS3-01.20010214	NEL.H.R1999.BS3-01.20010214	NEL.I.R1999.BS3-01.20010214	NEL.J.R1999.BS3-01.20010214	NEL.K.R1999.BS3-01.20010214
25	26	27	28	29	30	31	32	33	34	35

Index of voting areas

V.A. MAP	V.A. MAP	V.A. MAP	V.A. MAP
25 A	47 H	82 K	113 L
26 A	48 I	83 L	114 M
27 A	49 J	84 M	115 N
28 A	50 K	85 N	116 O
29 A	51 L	86 O	117 P
30 A	52 M	87 P	118 Q
31 A	53 N	88 Q	119 R
32 A	54 O	89 R	120 S
33 A	55 P	90 S	121 T
34 A	56 Q	91 T	122 U
35 A	57 R	92 U	123 V
36 A	58 S	93 V	124 W
37 A	59 T	94 W	125 X
38 A	60 U	95 X	126 Y
39 A	61 V	96 Y	127 Z
40 A	62 W	97 Z	128 AA
41 A	63 X	98 AA	129 AB
42 A	64 Y	99 AB	130 AC
43 A	65 Z	100 AC	131 AD
44 A	66 AA	101 AD	132 AE
45 A	67 AB	102 AE	133 AF
46 A	68 AC	103 AF	134 AG
47 A	69 AD	104 AG	135 AH
48 A	70 AE	105 AH	136 AI
49 A	71 AF	106 AI	137 AJ
50 A	72 AG	107 AJ	138 AK
51 A	73 AH	108 AK	139 AL
52 A	74 AI	109 AL	140 AM
53 A	75 AJ	110 AM	141 AN
54 A	76 AK	111 AN	142 AO
55 A	77 AL	112 AO	143 AP
56 A	78 AM	113 AP	144 AQ
57 A	79 AN	114 AQ	145 AR
58 A	80 AO	115 AR	146 AS
59 A	81 AP	116 AS	147 AT
60 A	82 AQ	117 AT	148 AU
61 A	83 AR	118 AU	149 AV
62 A	84 AS	119 AV	150 AW
63 A	85 AT	120 AW	151 AX
64 A	86 AU	121 AX	152 AY
65 A	87 AV	122 AY	153 AZ
66 A	88 AW	123 AZ	154 BA
67 A	89 AX	124 BA	155 BB
68 A	90 AY	125 BB	156 BC
69 A	91 AZ	126 BC	157 BD
70 A	92 BA	127 BD	158 BE
71 A	93 BB	128 BE	159 BF
72 A	94 BC	129 BF	160 BG
73 A	95 BD	130 BG	161 BH
74 A	96 BE	131 BH	162 BI
75 A	97 BF	132 BI	163 BJ
76 A	98 BG	133 BJ	164 BK
77 A	99 BH	134 BK	165 BL
78 A	100 BI	135 BL	166 BM
79 A	101 BJ	136 BM	167 BN
80 A	102 BK	137 BN	168 BO
81 A	103 BL	138 BO	169 BP
82 A	104 BM	139 BP	170 BQ
83 A	105 BN	140 BQ	171 BR
84 A	106 BO	141 BR	172 BS
85 A	107 BP	142 BS	173 BT
86 A	108 BQ	143 BT	174 BU
87 A	109 BR	144 BU	175 BV
88 A	110 BS	145 BV	176 BW
89 A	111 BT	146 BW	177 BX
90 A	112 BU	147 BX	178 BY
91 A	113 BV	148 BY	179 BZ
92 A	114 BW	149 BZ	180 CA
93 A	115 BX	150 CA	181 CB
94 A	116 BY	151 CB	182 CC
95 A	117 BZ	152 CC	183 CD
96 A	118 CA	153 CD	184 CE
97 A	119 CB	154 CE	185 CF
98 A	120 CC	155 CF	186 CG
99 A	121 CD	156 CG	187 CH
100 A	122 CE	157 CH	188 CI
101 A	123 CF	158 CI	189 CJ
102 A	124 CG	159 CJ	190 CK
103 A	125 CH	160 CK	191 CL
104 A	126 CI	161 CL	192 CM
105 A	127 CJ	162 CM	193 CN
106 A	128 CK	163 CN	194 CO
107 A	129 CL	164 CO	195 CP
108 A	130 CM	165 CP	196 CQ
109 A	131 CN	166 CQ	197 CR
110 A	132 CO	167 CR	198 CS
111 A	133 CP	168 CS	199 CT
112 A	134 CQ	169 CT	200 CU
113 A	135 CR	170 CU	



Elections BC
Toll Free: 1-800-661-8883
Email: electionsBC@gms3.gov.bc.ca
Web Site: www.elections.bc.ca