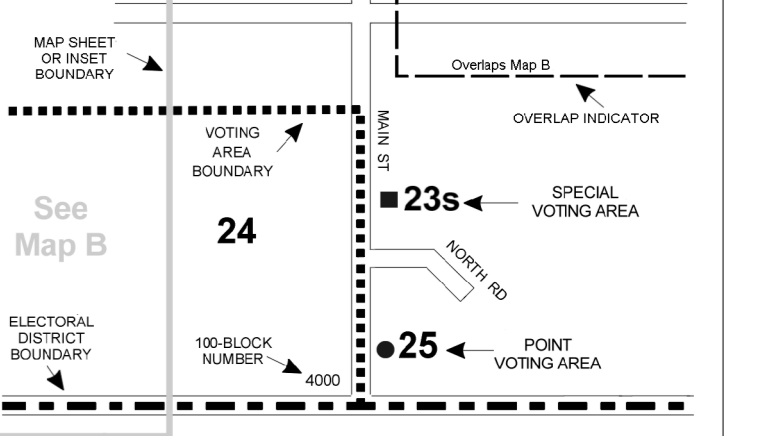


ELECTIONS BC  
A non-partisan Office of the Legislature

### NELSON-CRESTON

Electoral District Redistribution 1999  
The electoral district and voting area boundaries that are contained on this map sheet are effective upon dissolution of the 36th Parliament of British Columbia

#### Legend

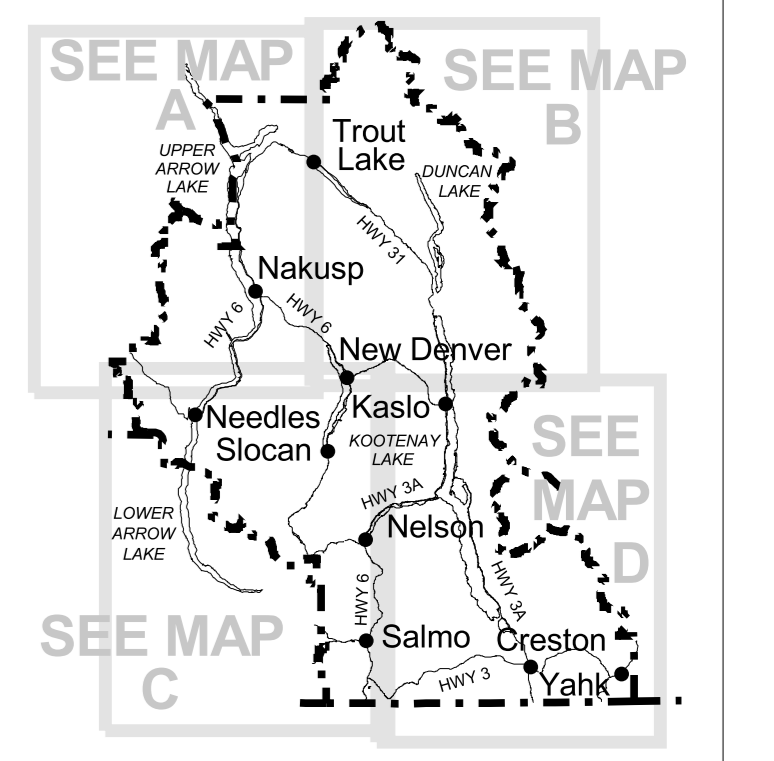


SPECIAL VOTING AREAS			
VA	Name	Street	City
23a	Harbour Lodge	4004 Main Street	Arty Town
PORT VOTING AREAS			
VA	Name	Street	City
25	Maple Town Apartments	4001 Main Street	Arty Town

Electoral district map sheet key  
Use the following map and list to determine the appropriate map sheet for a city, town or region.

Example List:

- West part of district
- East part of district plus insets for Town 1 and Town 2
- Map A - West 4
- Map B - East 1, Town 1, Town 2
- Map C - City Region North
- Map D - South East, Town 2
- Map E - City Region



MAP A - Nelson-Creston Northwest, Burton, Nakusp, Trout Lake  
MAP B - Nelson-Creston Northeast, Hill, Marblehead, New Denver, Rossburn  
MAP C - Nelson-Creston Southeast, Edgewood, Fauquier, Hill, Slocan, Slocan Falls, Slocan  
MAP D - Kaslo  
MAP E - South Slocan  
MAP F - Nelson  
MAP G - Nelson-Creston Southeast, Bowser, Kaslo, Kitchener, Rosedale Point, Slocan, Shady Beach, Yale, Ymir  
MAP H - Willow Point  
MAP I - Salford  
MAP J - Creston Area, Creston

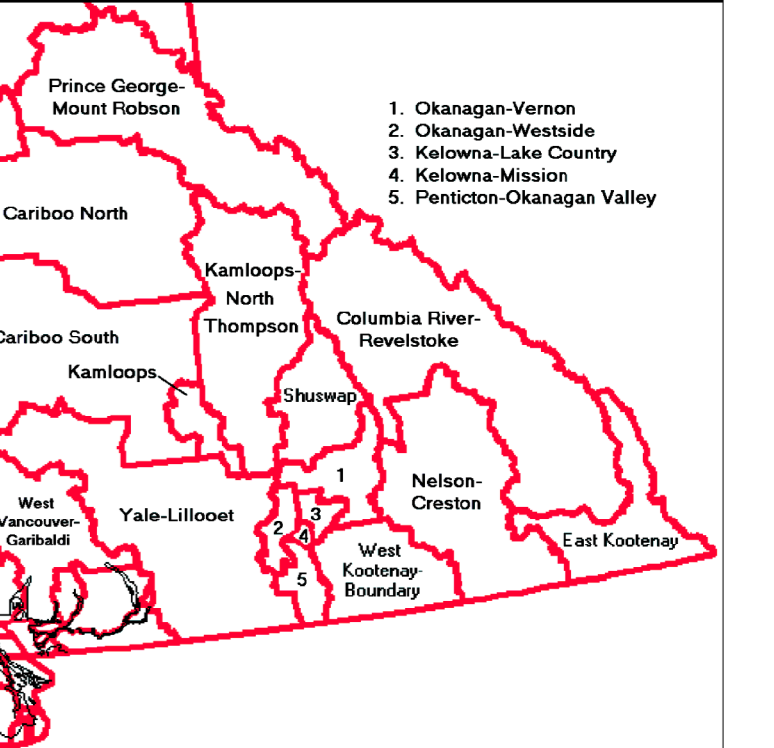
Map sheet number  
Example: VFA.D.R.1999.BS3-01.20000524  
VFA - Electoral District code  
MAP - Map sheet letter  
BS3 - Year of electoral district redistribution  
01 - Boundary Set number  
20000524 - Map sheet version number  
20000524 - Map sheet production date

Map sheet(s) within this electoral district

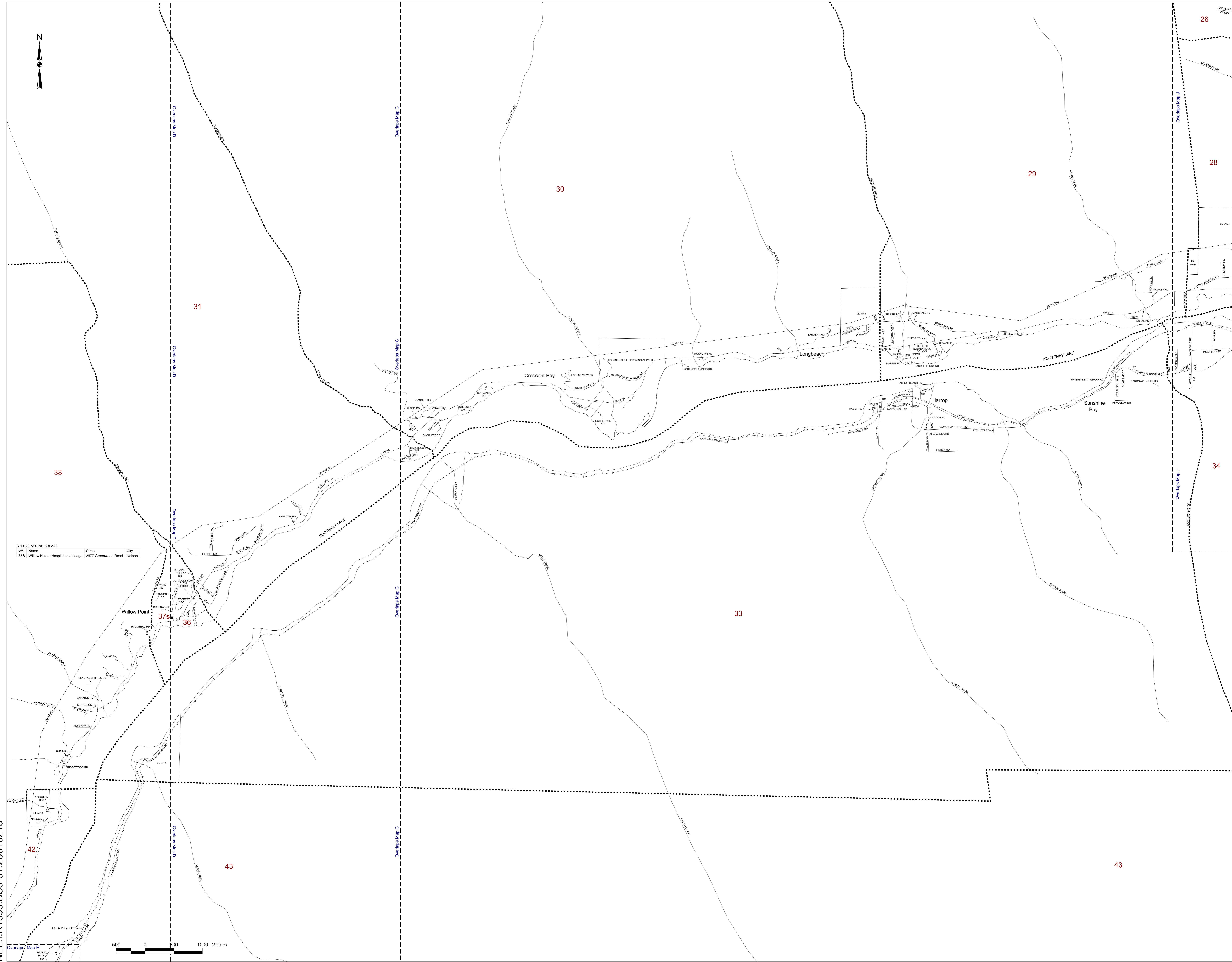
NEL.A.R1999.BS3-01.20010214	NEL.B.R1999.BS3-01.20010214	NEL.C.R1999.BS3-01.20010214	NEL.D.R1999.BS3-01.20010214	NEL.E.R1999.BS3-01.20010214	NEL.F.R1999.BS3-01.20010214	NEL.G.R1999.BS3-01.20010214	NEL.H.R1999.BS3-01.20010214	NEL.I.R1999.BS3-01.20010214	NEL.J.R1999.BS3-01.20010214
1	2	3	4	5	6	7	8	9	10

Index of voting areas	VA	MAP	VA	MAP	VA	MAP
1	A	45	H	81	K	1
2	A	46	H	82	K	2
3	A	47	H	83	K	3
4	A	48	H	84	K	4
5	A	49	H	85	K	5
6	AB	50	H	86	K	6
7	AB	51	H	87	K	7
8	AB	52	H	88	K	8
9	AB	53	H	89	K	9
10	AB	54	H	90	K	10
11	AC	55	H	91	K	11
12	AC	56	H	92	K	12
13	B	57	H	93	K	13
14	B	58	H	94	K	14
15	B	59	H	95	K	15
16	C	60	H	96	K	16
17	D	61	H	97	K	17
18	D	62	H	98	K	18
19	D	63	H	99	K	19
20	D	64	H	100	K	20
21	D	65	H	101	K	21
22	D	66	H	102	K	22
23	D	67	H	103	K	23
24	D	68	H	104	K	24
25	D	69	H	105	K	25
26	D	70	H	106	K	26
27	D	71	H	107	K	27
28	D	72	H	108	K	28
29	D	73	H	109	K	29
30	D	74	H	110	K	30
31	D	75	H	111	K	31
32	D	76	H	112	K	32
33	D	77	H	113	K	33
34	D	78	H	114	K	34
35	D	79	H	115	K	35
36	D	80	H	116	K	36
37	D	81	H	117	K	37
38	D	82	H	118	K	38
39	D	83	H	119	K	39
40	D	84	H	120	K	40
41	D	85	H	121	K	41
42	D	86	H	122	K	42
43	D	87	H	123	K	43
44	D	88	H	124	K	44
45	D	89	H	125	K	45

Electoral district location map - Southern BC



Elections BC  
Toll Free: 1-800-661-8883  
Email: [ElectionsBC@gems3.gov.bc.ca](mailto:ElectionsBC@gems3.gov.bc.ca)  
Web Site: [www.elections.bc.ca](http://www.elections.bc.ca)



SPECIAL VOTING AREA(S)			
VA	Name	Street	City
37S	Willow Haven Hospital and Lodge	2677 Greenwood Road	Nelson

