



ELECTIONS BC  
A Non-partisan Office of the Legislature

COMOX VALLEY

Electoral District Redistribution 1999  
The electoral district and voting area boundaries that are contained on this map sheet are effective upon dissolution of the 39th Parliament of British Columbia

Legend

**SPECIAL VOTING AREAS**

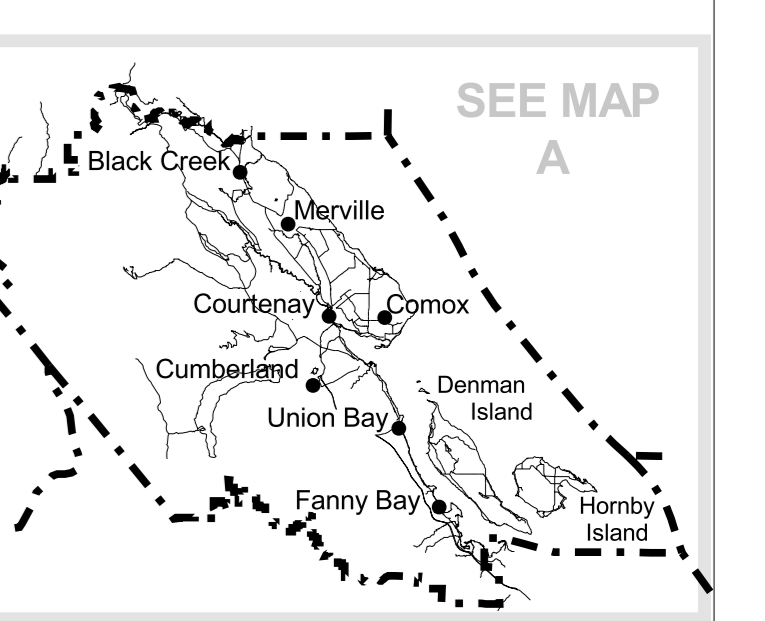
VA Name	Street	City
24 Harbour Lodge	404 Main Street	Any Town

**POINT VOTING AREAS**

VA Name	Street	City
25 Maple Town Apartments	400 Main Street	Any Town

Electoral district map sheet key  
Use the following map and list to determine the appropriate map sheet for a city, town or region.

- Example List**
- MAP A - West of Strait of Georgia
  - MAP B - East of Strait of Georgia
  - MAP C - City of Courtenay
  - MAP D - Courtenay
  - MAP E - Courtenay
  - MAP F - Courtenay
  - MAP G - Courtenay
  - MAP H - Courtenay
  - MAP I - Courtenay
  - MAP J - Courtenay



- MAP A - Courtenay, Hornby Island, Maul Bay, Oyster River
- MAP B - Black Creek Area
- MAP C - Courtenay Area
- MAP D - Courtenay Area
- MAP E - Courtenay Area
- MAP F - Courtenay Area
- MAP G - Courtenay Area
- MAP H - Courtenay Area
- MAP I - Courtenay Area
- MAP J - Courtenay Area

**Map sheet number**

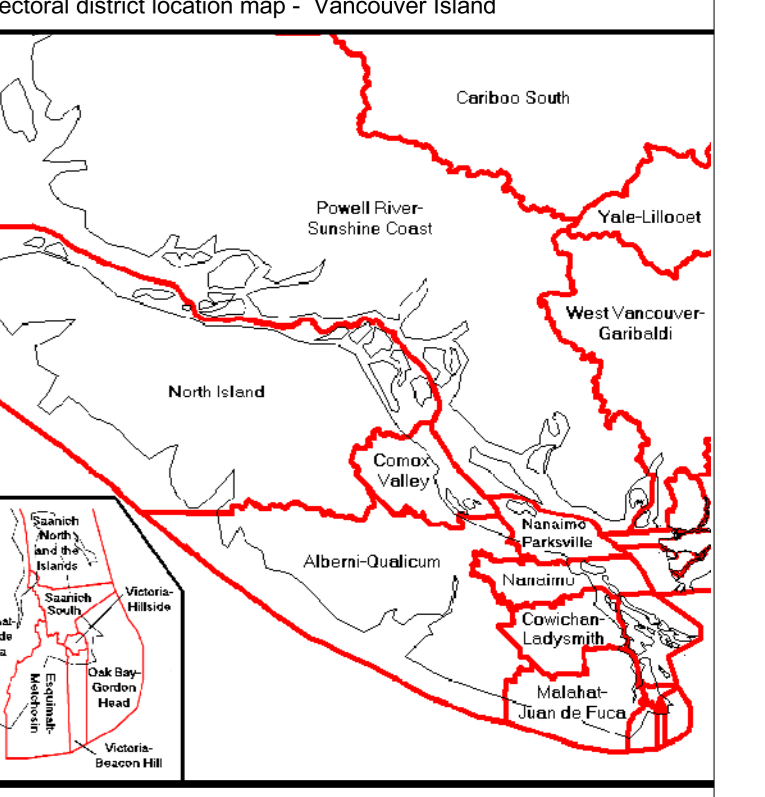
Example: VFA 3 R 1999 BS3-01 20000524

VFA - Electoral District code  
B - Map sheet letter  
19200 - Year of electoral district redistribution  
BS3 - Boundary set number  
01 - Map sheet version number  
20000524 - Map sheet production date

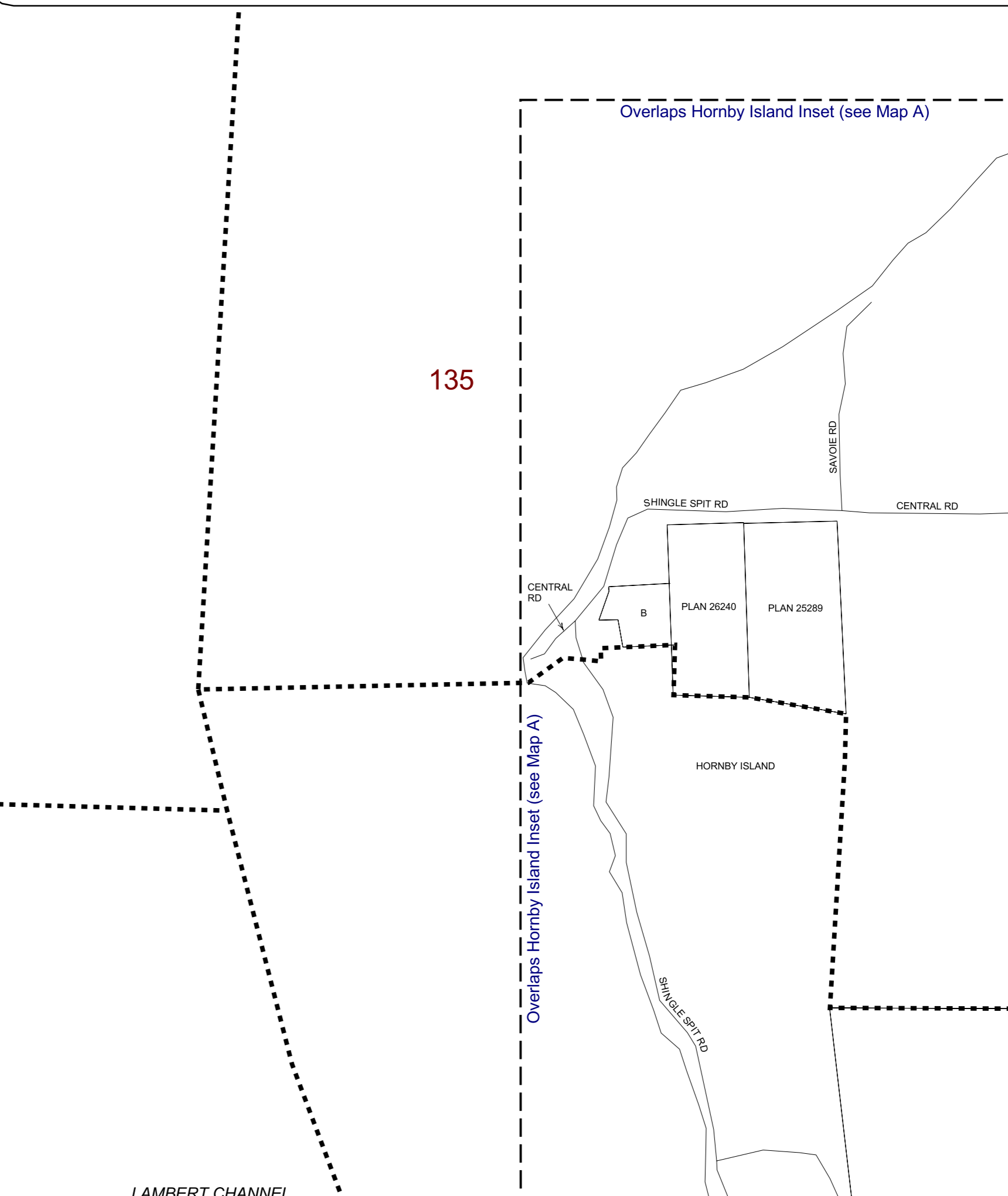
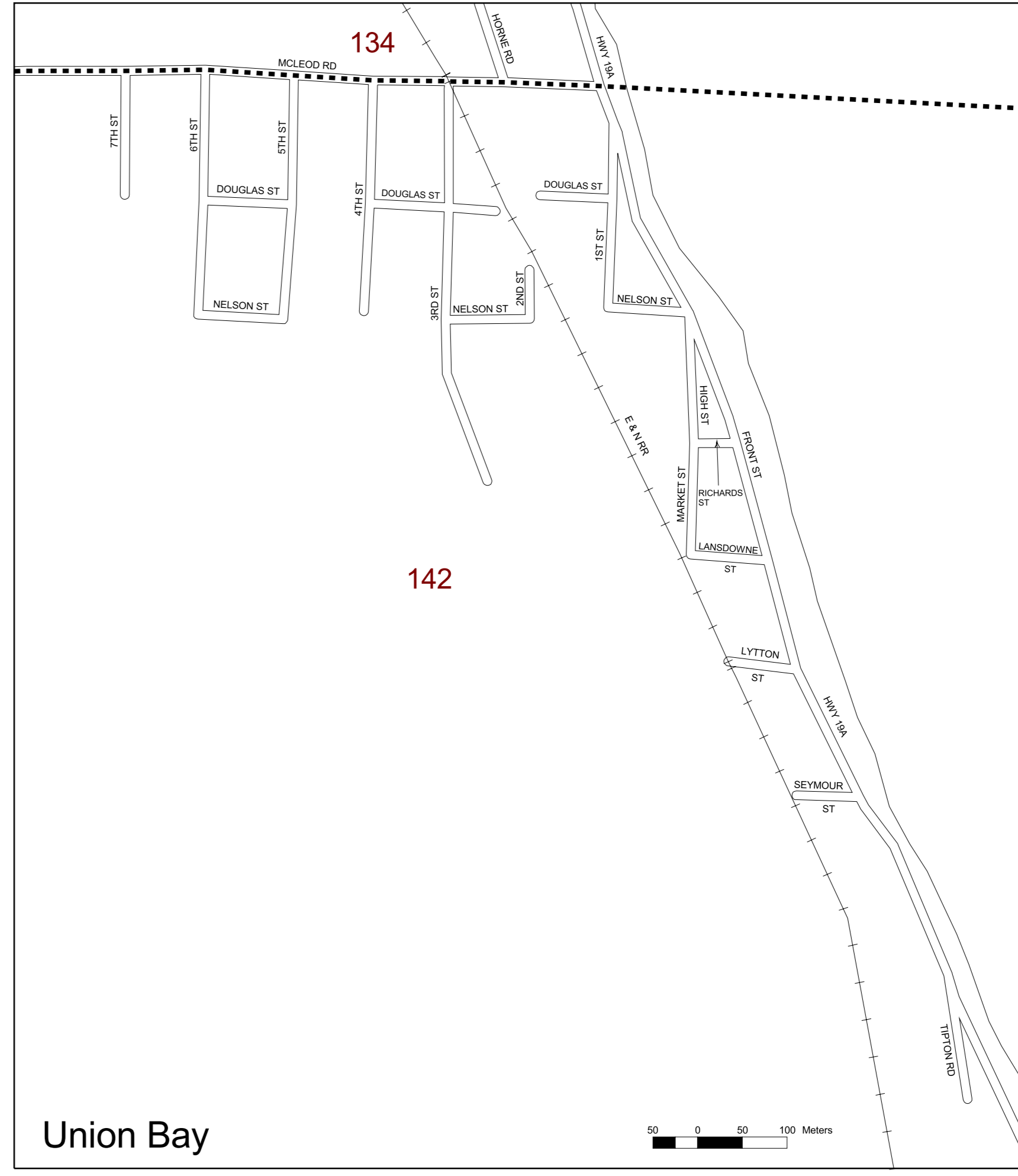
**Map sheet(s) within this electoral district**

CMX.J.R1999.BS3-01.20001107  
CMX.B.R1999.BS3-01.20001107  
CMX.C.R1999.BS3-01.20001107  
CMX.D.R1999.BS3-01.20001107  
CMX.E.R1999.BS3-01.20001107  
CMX.F.R1999.BS3-01.20001107  
CMX.G.R1999.BS3-01.20001107  
CMX.H.R1999.BS3-01.20001107  
CMX.I.R1999.BS3-01.20001107  
CMX.J.R1999.BS3-01.20001107

Index of voting areas	VA	MAP	VA	MAP	VA	MAP	VA	MAP
1	A	46	F	81	E	135	AJ	136
2	A	47	E,F	82	E	137	AJ	138
3	B	48	F	83	E	139	J	140
4	AB	49	F	84	E	141	AJ	142
5	B	50	F	85	E	143	AJ	144
6	B	51	F	86	E,G	145	AJ	146
7	CD	52	E,F	87	E,G	147	AJ	148
8	AB,C,D	53	E,F	88	E	149	AJ	150
9	A,B,C	54	E,F	89	E	151	AJ	152
10	B,C	55	F	90	E	153	AJ	154
11	BC	56	F	91	E	155	AJ	156
12	AB	57	F	92	E	157	AJ	158
13	AB	58	F	93	E	159	AJ	160
14	ABC	59	F	94	E	161	AJ	162
15	ABC	60	E,F	95	E	163	AJ	164
16	CD	61	E,F	96	E	165	AJ	166
17	A,C,D,E	62	E,F	97	E	167	AJ	168
18	D	63	E,F	98	E	169	AJ	170
19	AJ	64	E	99	E	171	AJ	172
20	A,B,D,F,J	65	E	100	E	173	AJ	174
21	F	66	E	101	E	175	AJ	176
22	A,D,E,F	67	E	102	E	177	AJ	178
23	D	68	E	103	E	179	AJ	180
24	D,E	69	E	104	E	181	AJ	182
25	D,E	70	E	105	E	183	AJ	184
26	DE	71	E	106	E	185	AJ	186
27	DE	72	E	107	E	187	AJ	188
28	D,E	73	E,F	108	E	189	AJ	190
29	F	74	E	109	E	191	AJ	192
30	F	75	E	110	E	193	AJ	194
31	F	76	E	111	E	195	AJ	196
32	D,F	77	E	112	E,F	197	AJ	198
33	A,F	78	E	113	E	199	AJ	200
34	A,F	79	E	114	E	201	AJ	202
35	A,D,F	80	E	115	A,C,D,E,G	203	AJ	204
36	F	81	E	116	H	205	AJ	206
37	F	82	E	117	A,H	207	AJ	208
38	F	83	E	118	H	209	AJ	210
39	F	84	E	119	H	211	AJ	212
40	F	85	E	120	H	213	AJ	214
41	E,F	86	E	121	H	215	AJ	216
42	F	87	E	122	A,H	217	AJ	218
43	F	88	E	123	A,E,G,H,I	219	AJ	220
44	F	89	E	124	A,H,I	221	AJ	222
45	F	90	E	125	A,J	223	AJ	224



**Elections BC**  
Toll Free: 1-800-661-8883  
Email: [ElectionsBC@gems3.gov.bc.ca](mailto:ElectionsBC@gems3.gov.bc.ca)  
Web Site: [www.elections.bc.ca](http://www.elections.bc.ca)



See Union Bay Inset



500 0 500 Meters