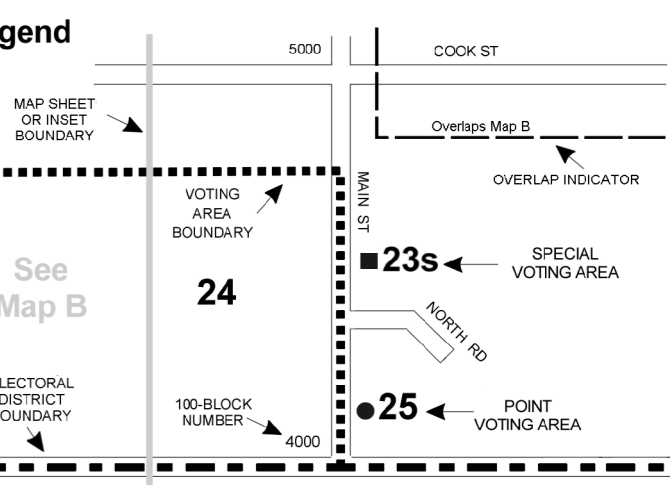


ELECTIONS BC
A non-partisan Office of the Legislature

COMOX VALLEY

Electoral District Redistribution 1999
The electoral district and voting area boundaries that are contained on this map sheet are effective upon dissolution of the 30th Parliament of British Columbia

Legend



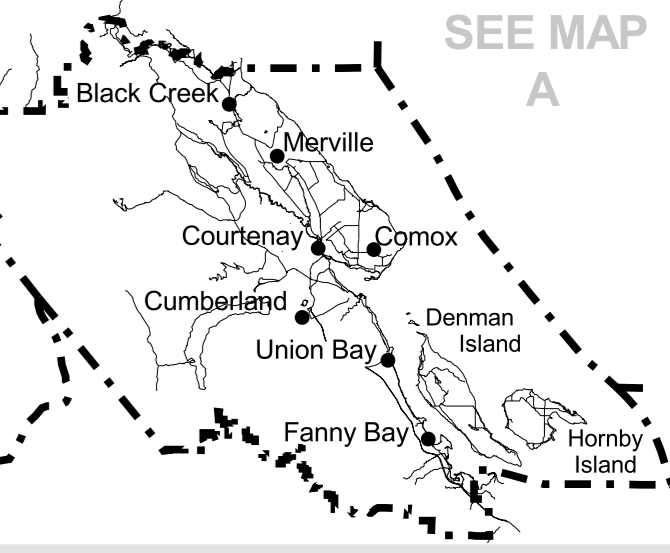
SPECIAL VOTING AREAS

VA 23a	Harbour Lodge	400 Main Street	Any Town
VA 25	Maple Town Apartments	400 Main Street	Any Town

Electoral district map sheet key
Use the following map and list to determine the appropriate map sheet for a city, town or region.

Example List:

- MAP A - West 4
- MAP B - East part of electoral district for Towns and Towns 2
- MAP C - Courtenay
- MAP D - Courtenay
- MAP E - Courtenay
- MAP F - Courtenay
- MAP G - Courtenay
- MAP H - Courtenay
- MAP I - Courtenay
- MAP J - Courtenay



Map sheet number

Example: VFA. D R 1999 BS3-01 20000524

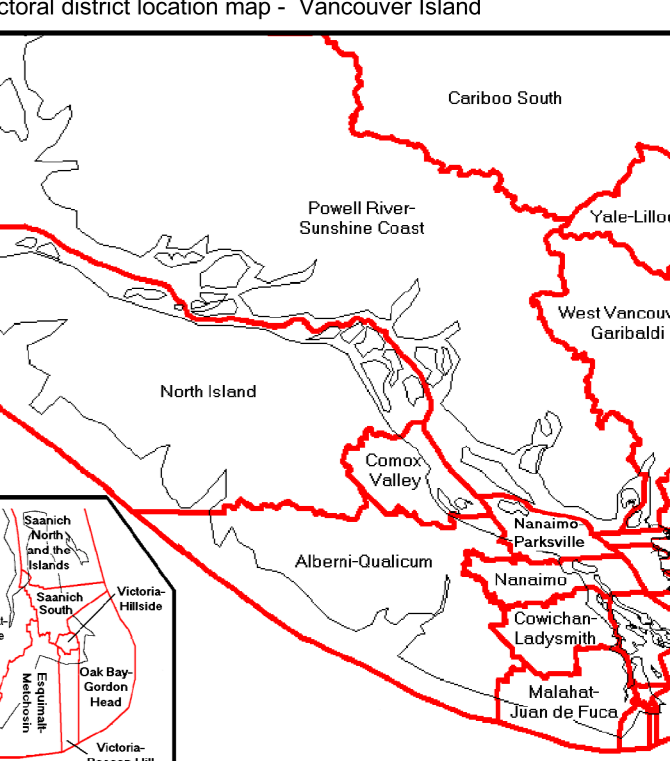
VFA - Electoral District code
B - Map sheet letter
R1999 - Year of electoral district redistribution
BS3 - Boundary Set number
01 - Map sheet version number
20000524 - Map sheet production date

Map sheet(s) within this electoral district

CMX.A.R1999.BS3-01.20001124
CMX.B.R1999.BS3-01.20001124
CMX.C.R1999.BS3-01.20001124
CMX.D.R1999.BS3-01.20001124
CMX.E.R1999.BS3-01.20001124
CMX.F.R1999.BS3-01.20001124
CMX.G.R1999.BS3-01.20001124
CMX.H.R1999.BS3-01.20001124
CMX.I.R1999.BS3-01.20001124
CMX.J.R1999.BS3-01.20001124

VA	MAP	VA	MAP	VA	MAP	VA	MAP
1	A	46	E	91	E	136	A,J
2	A	47	E,F	92	E	137	A,J
3	B	48	F	93	E	138	J
4	AB	49	F	94	E	139	J
5	B	50	F	95	E	140	A,J
6	B	51	F	96	E,G	141	A,J
7	CD	52	F	97	E,G	142	A,J
8	A,B,C,D	53	F	98	E	143	A,J
9	A,B,C	54	F	99	E		
10	A,B	55	F	100	E		
11	B,C	56	F	101	E		
12	A,B	57	F	102	E		
13	A,B	58	F	103	E		
14	A,B,C	59	F	104	E		
15	A,B,C	60	E,F	105	E		
16	C,D	61	F	106	E		
17	A,C,D,E	62	E,F	107	E		
18	D	63	A,E,F	108	E		
19	A,D	64	E	109	E		
20	A,B,D,F,J	65	E	110	E		
21	A,B,C	66	E	111	E		
22	A,D,E,F	67	E	112	E		
23	A,B	68	E	113	A,C,E,G		
24	D,E	69	E	114	A,E,G,H		
25	D,E	70	E	115	E,G		
26	C,D	71	E	116	A,E,G,H		
27	D,E	72	E	117	A,E,H		
28	D,E	73	E,F	118	A,E,H,I		
29	F	74	E	119	A,F		
30	F	75	E	120	A,J		
31	F	76	E	121	I		
32	D,F	77	E	122	E,F		
33	A,F	78	E	123	I		
34	A,D,F	79	E	124	A		
35	A,D,F	80	E	125	A,C,D,E,G		
36	F	81	E	126	A		
37	F	82	E	127	A,H		
38	F	83	E	128	H		
39	F	84	E	129	H		
40	F	85	E	130	H		
41	E,F	86	E	131	H		
42	F	87	E	132	A,H		
43	F	88	E	133	A,E,G,H,I		
44	F	89	E	134	A,H		
45	F	90	E	135	A,J		

Electoral district location map - Vancouver Island



Elections BC
Toll Free: 1-800-691-8883
Email: elections@bc.ca
Web Site: www.elections.bc.ca